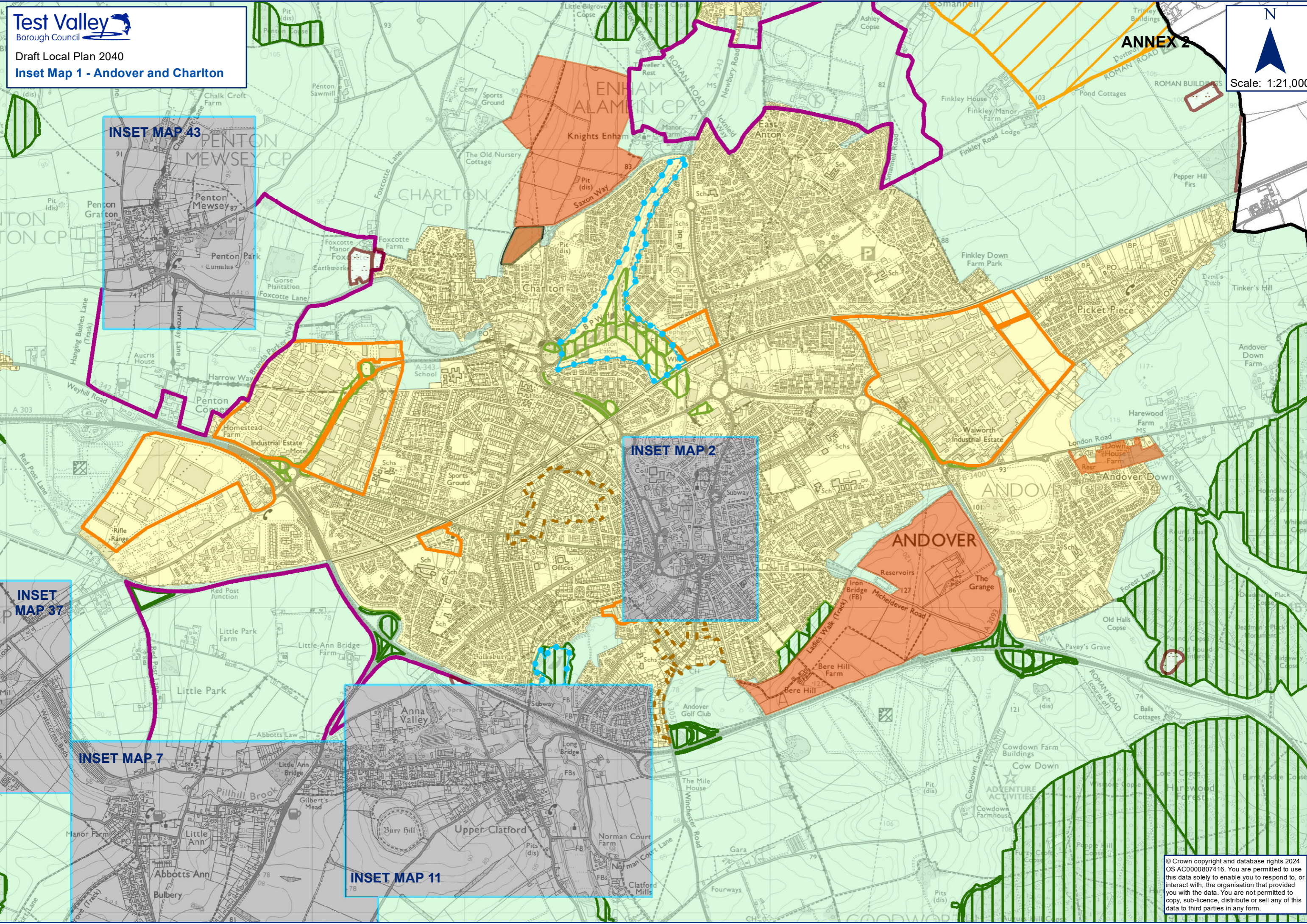
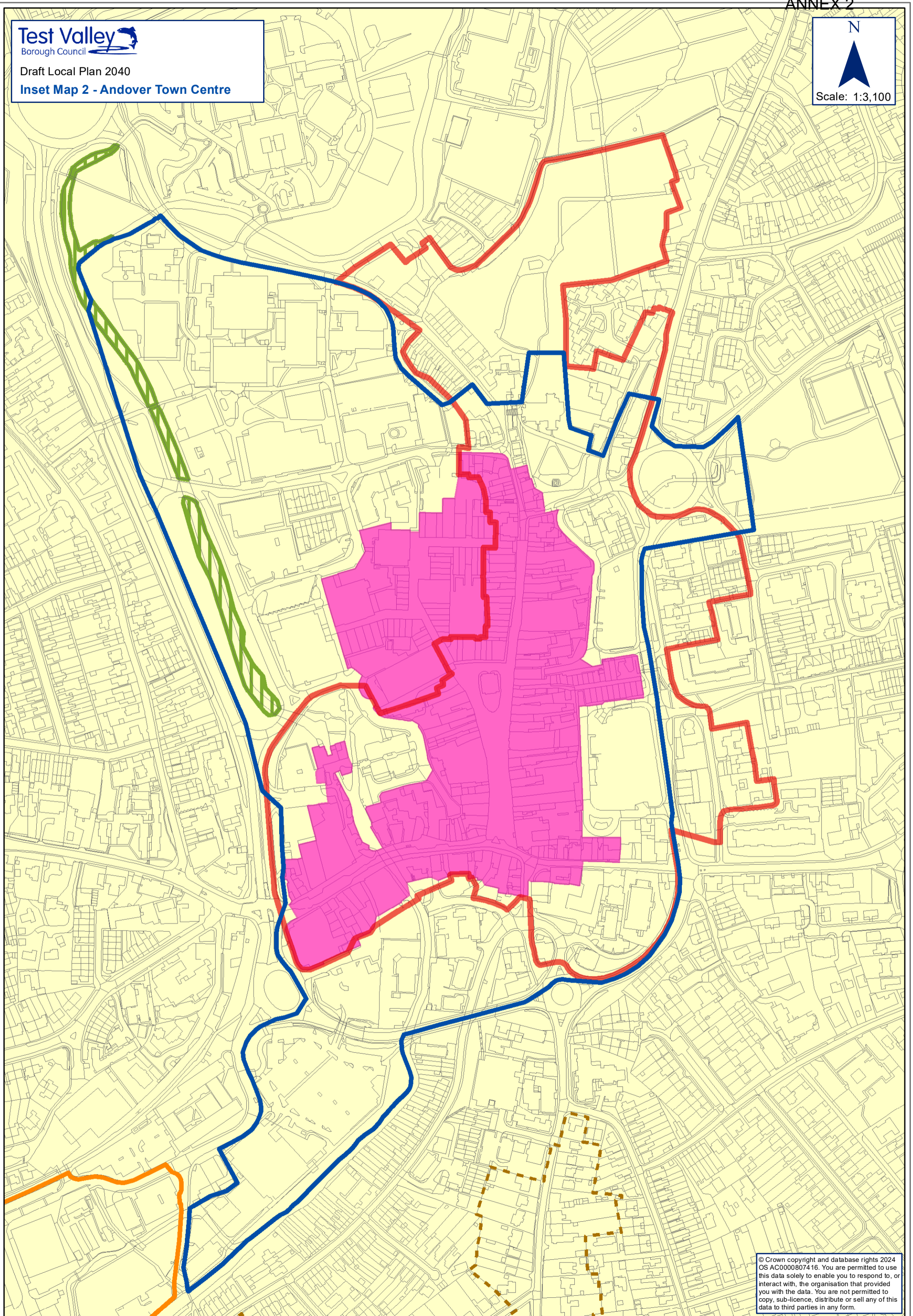
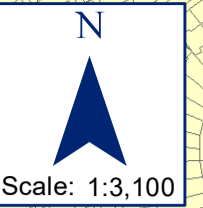
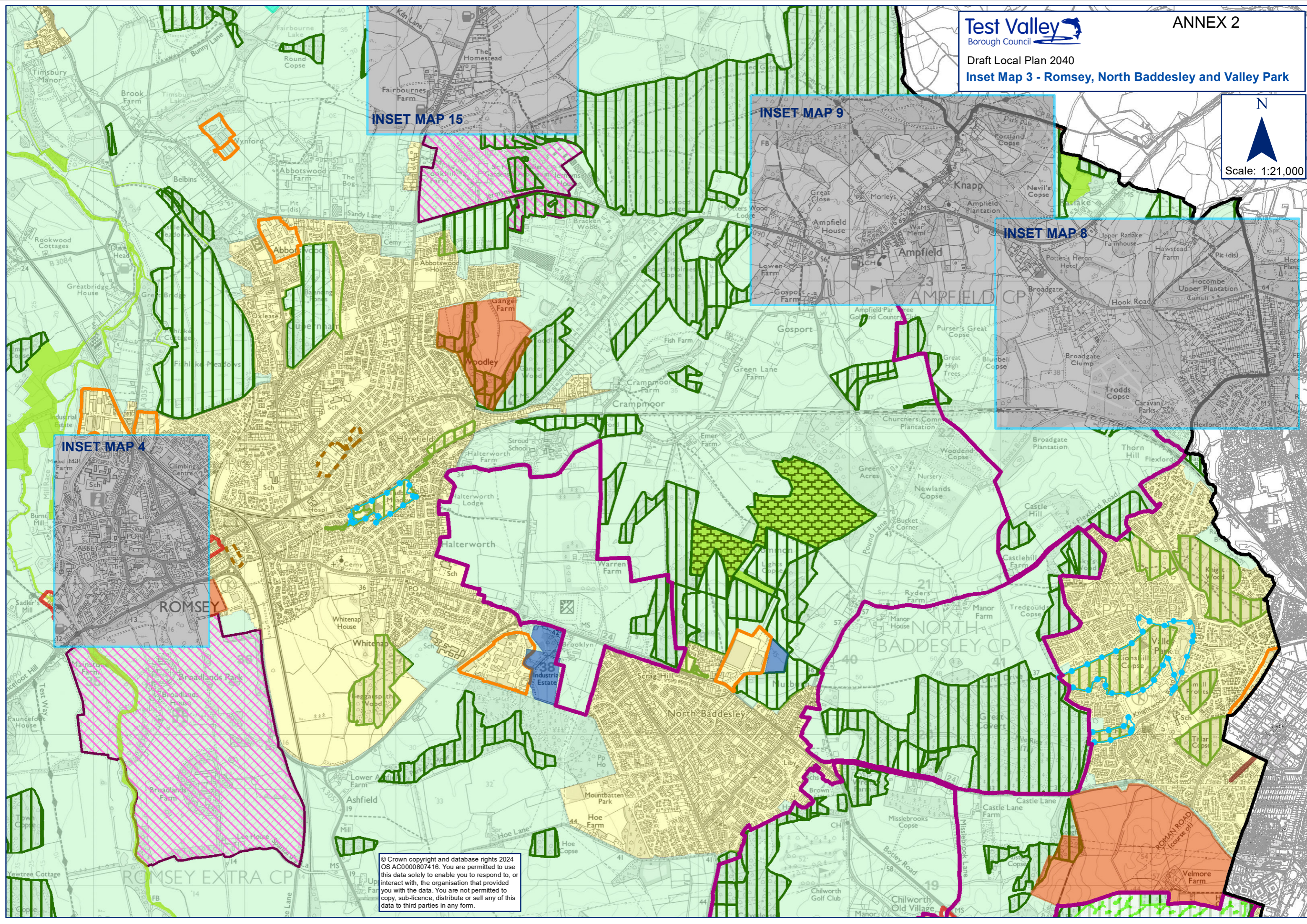



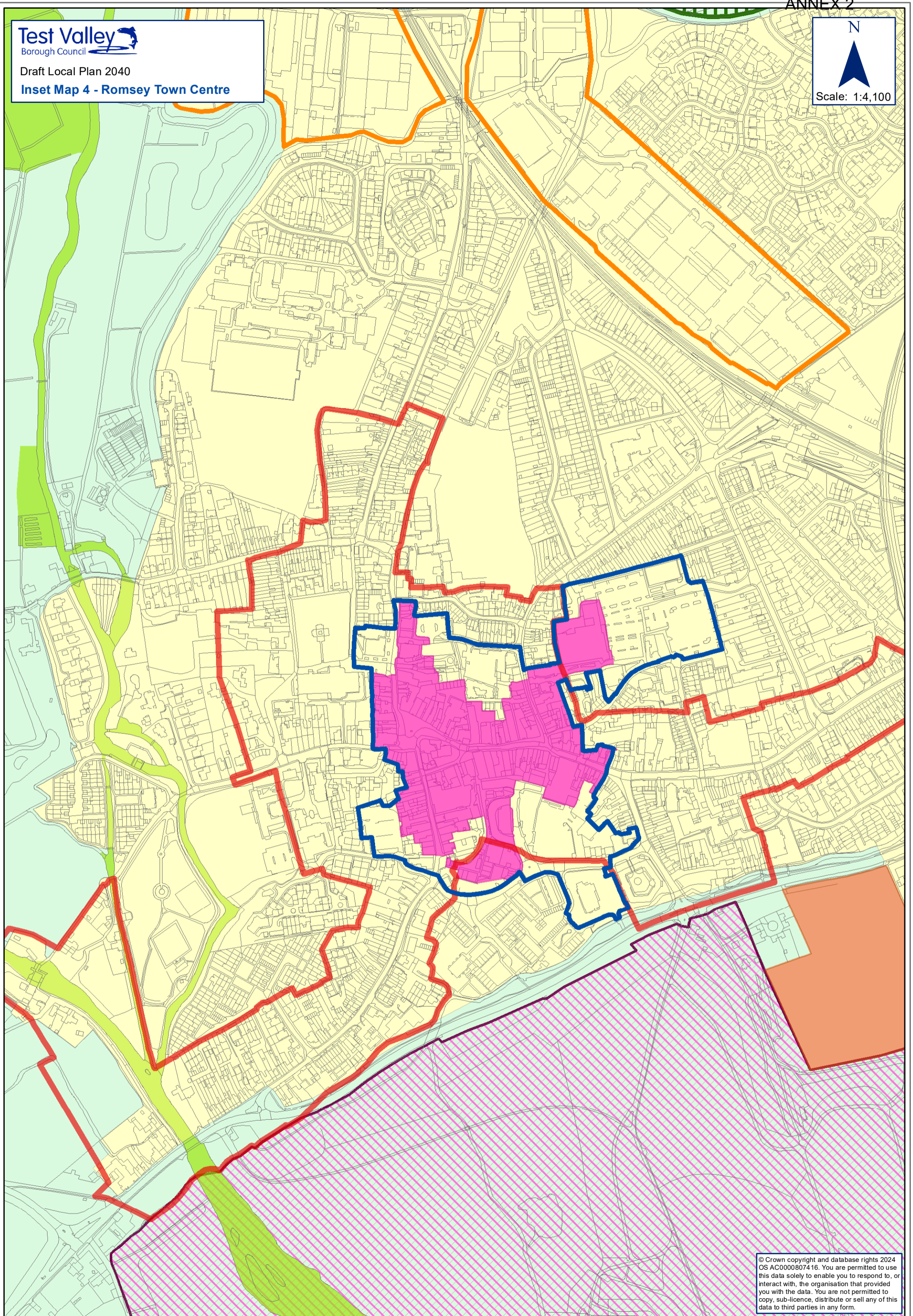

This page is  
intentionally left blank

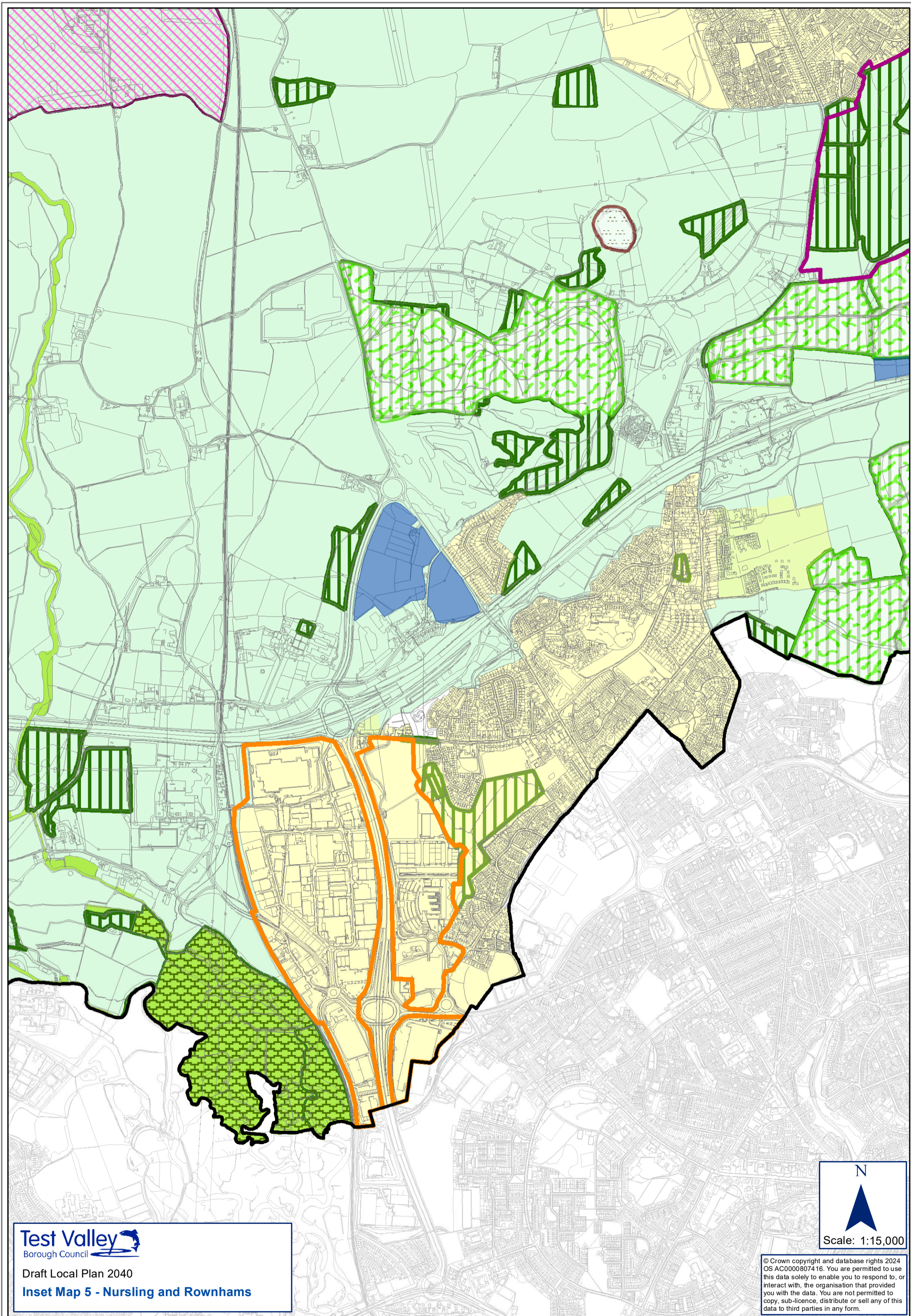







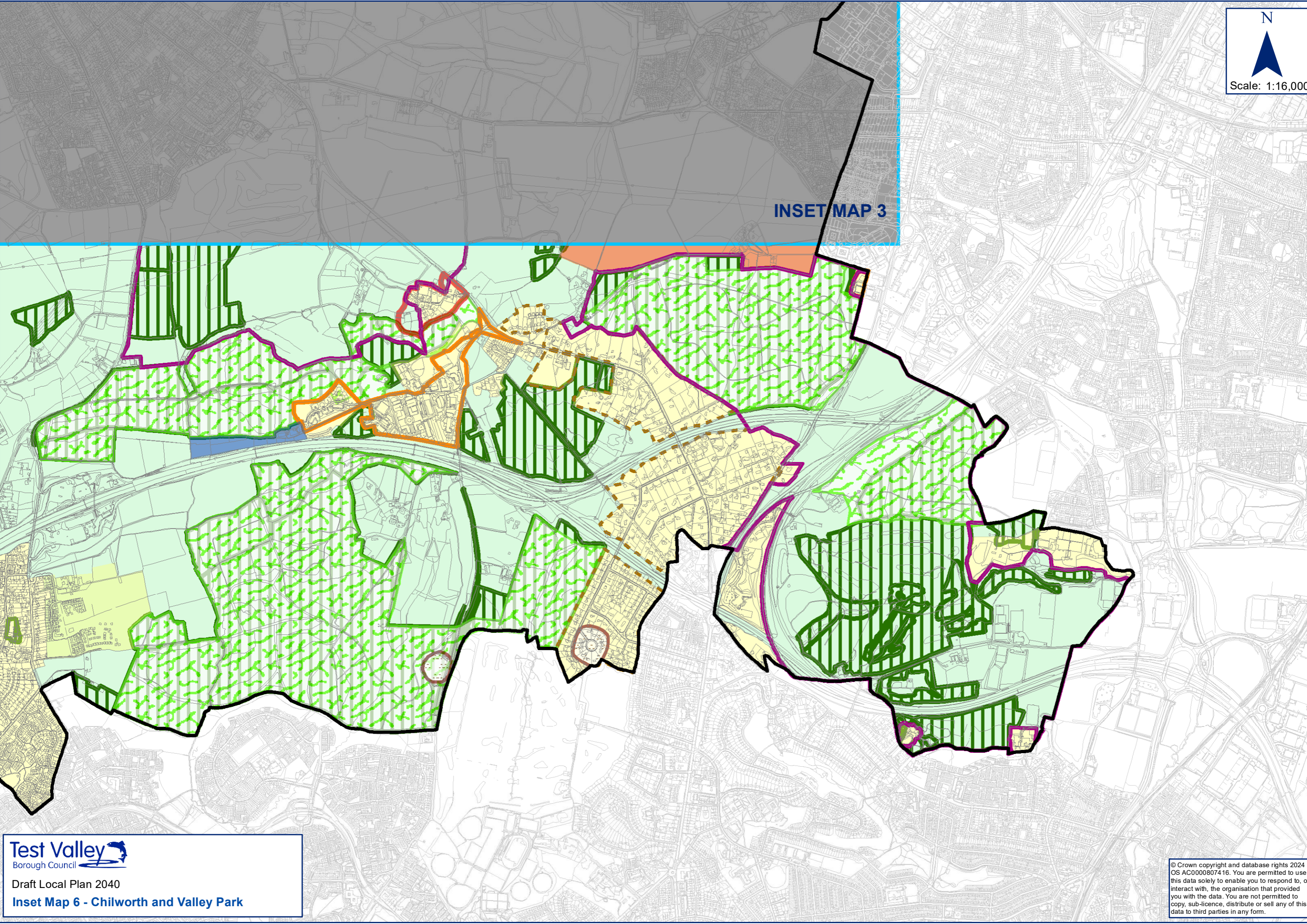
© Crown copyright and database rights 2024  
OS AC0000807416. You are permitted to use  
this data solely to enable you to respond to, or  
interact with, the organisation that provided you  
with the data. You are not permitted to  
copy, sub-licence, distribute or sell any of this  
data to third parties in any form.

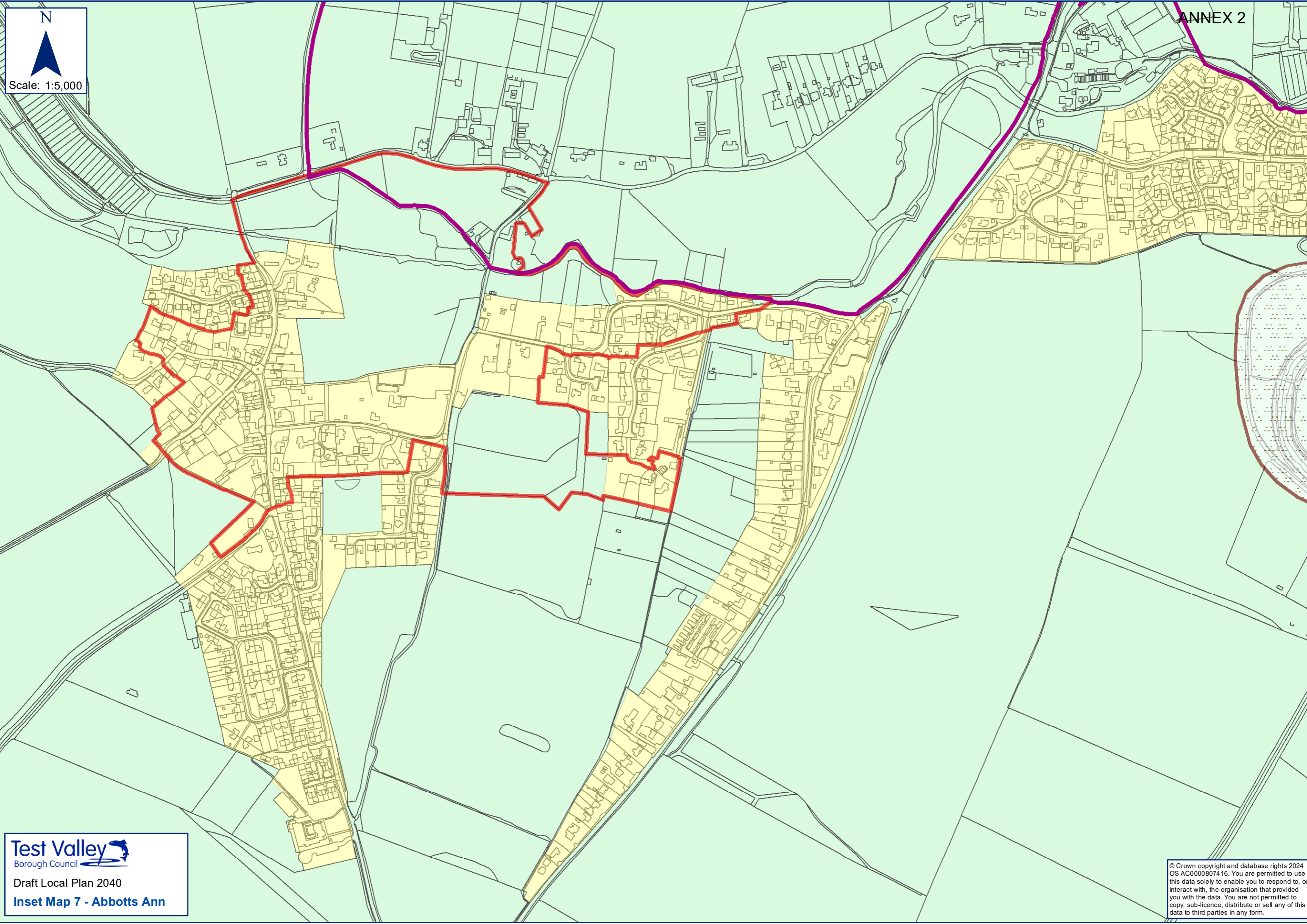
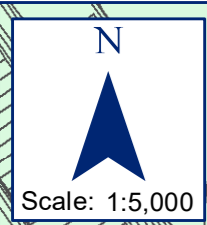




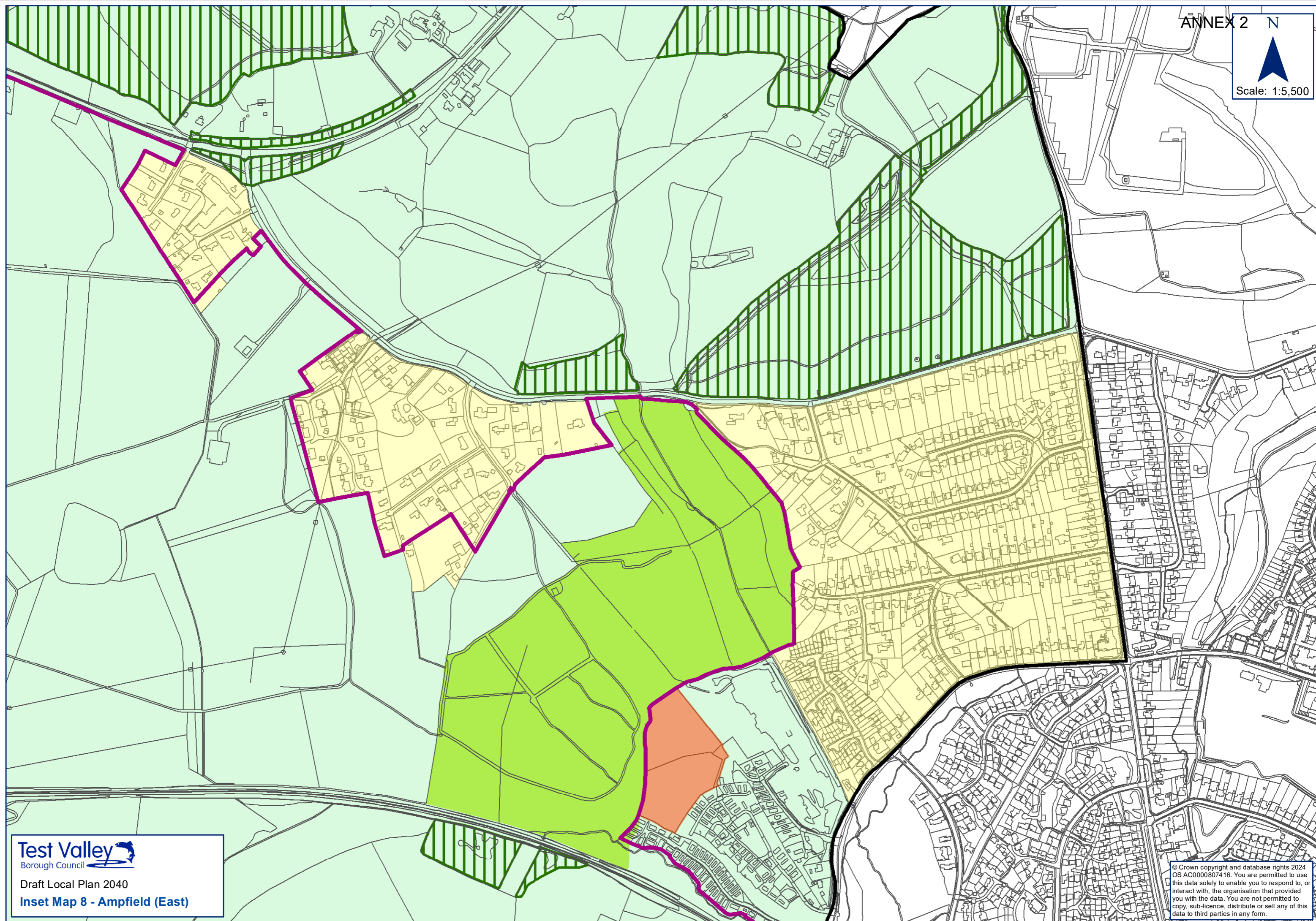



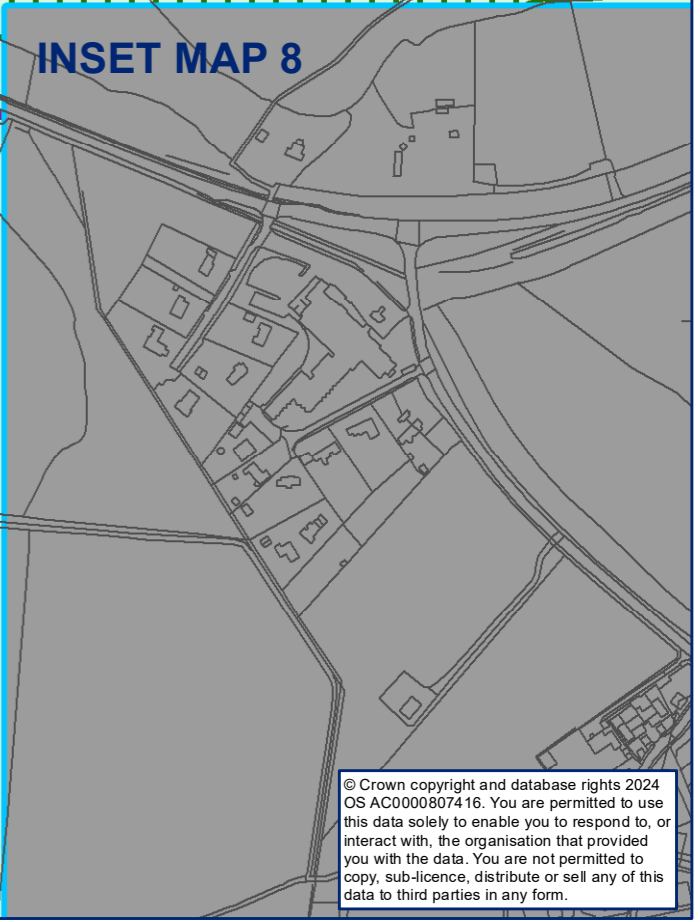
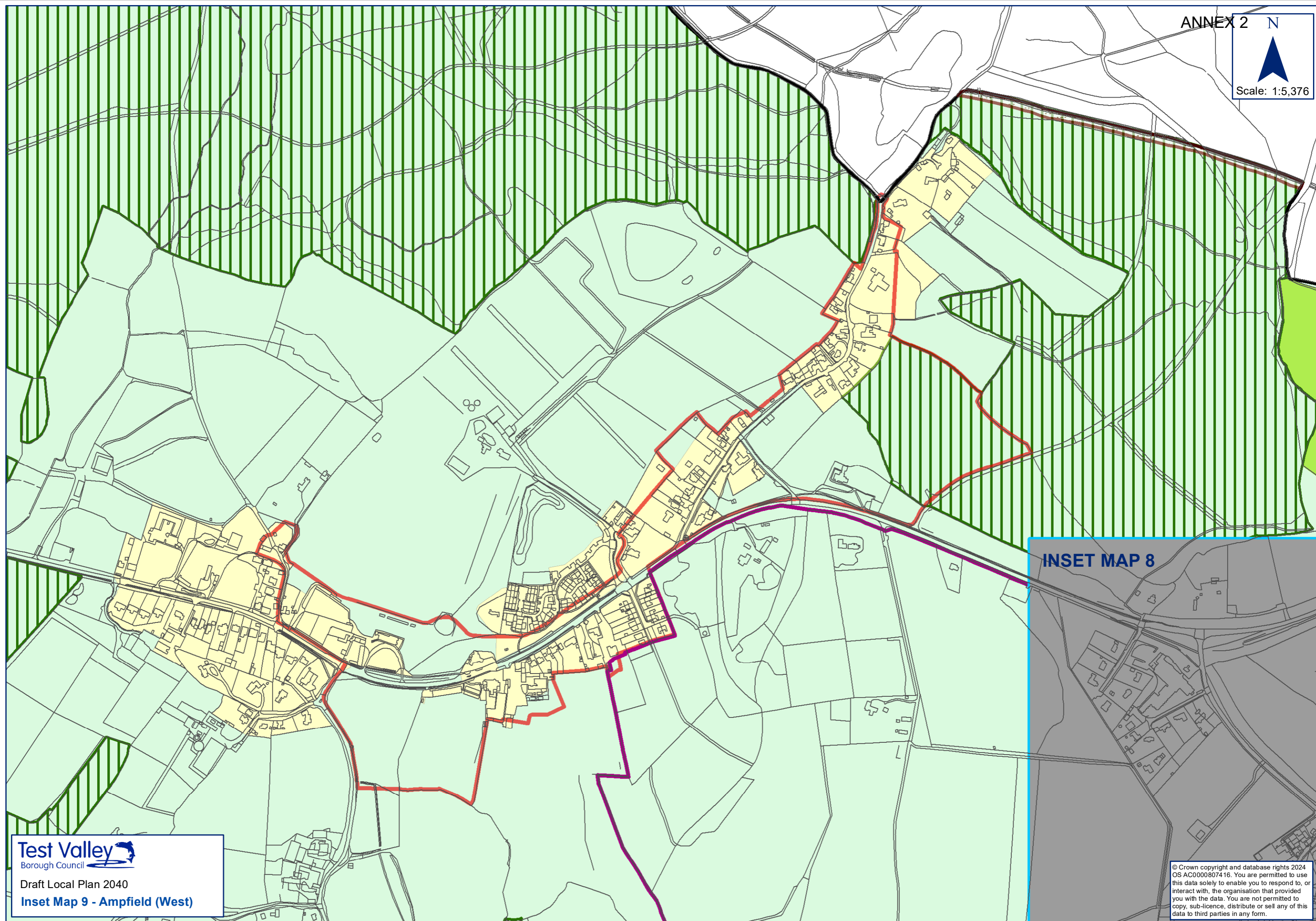
INSET MAP 3

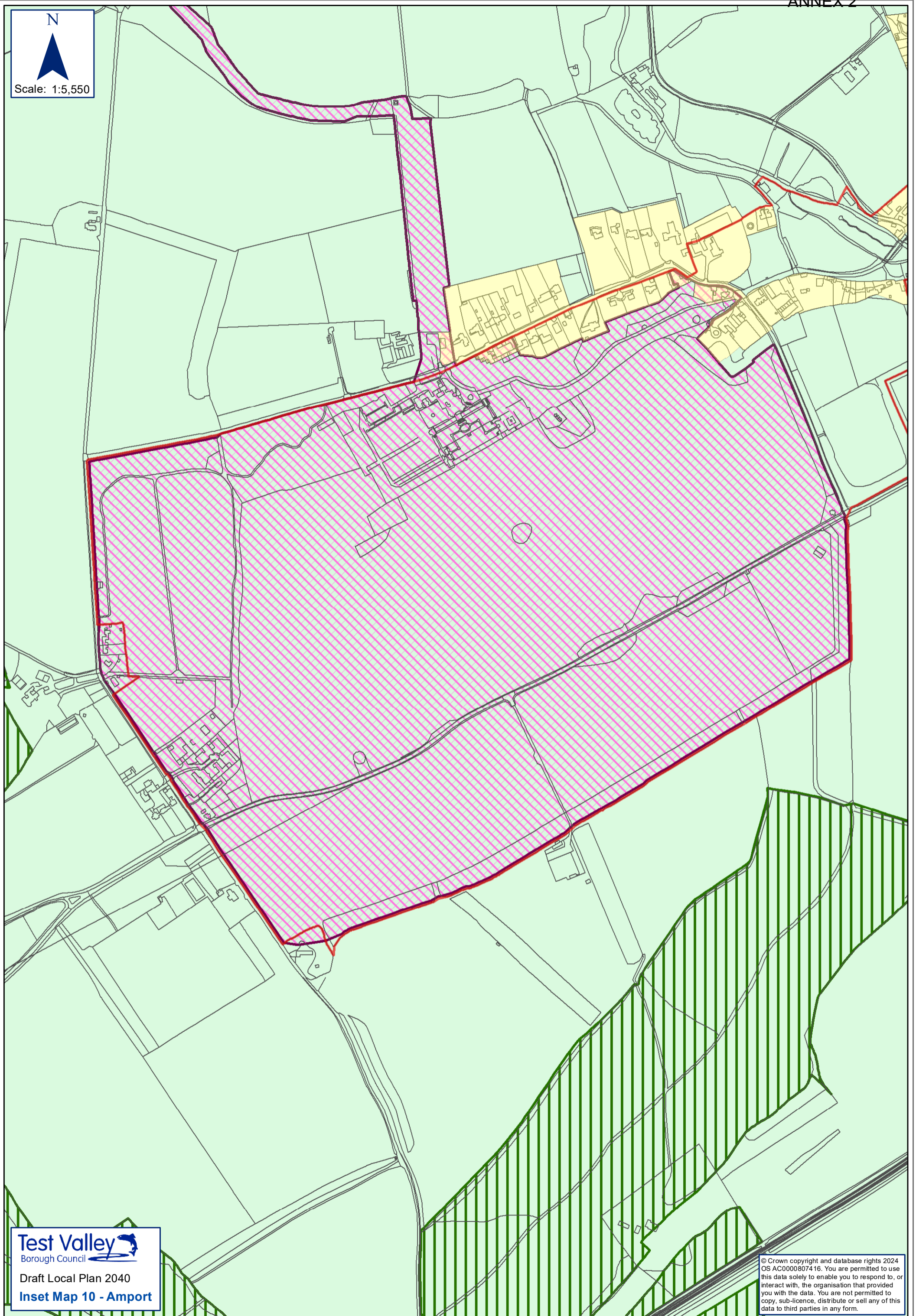


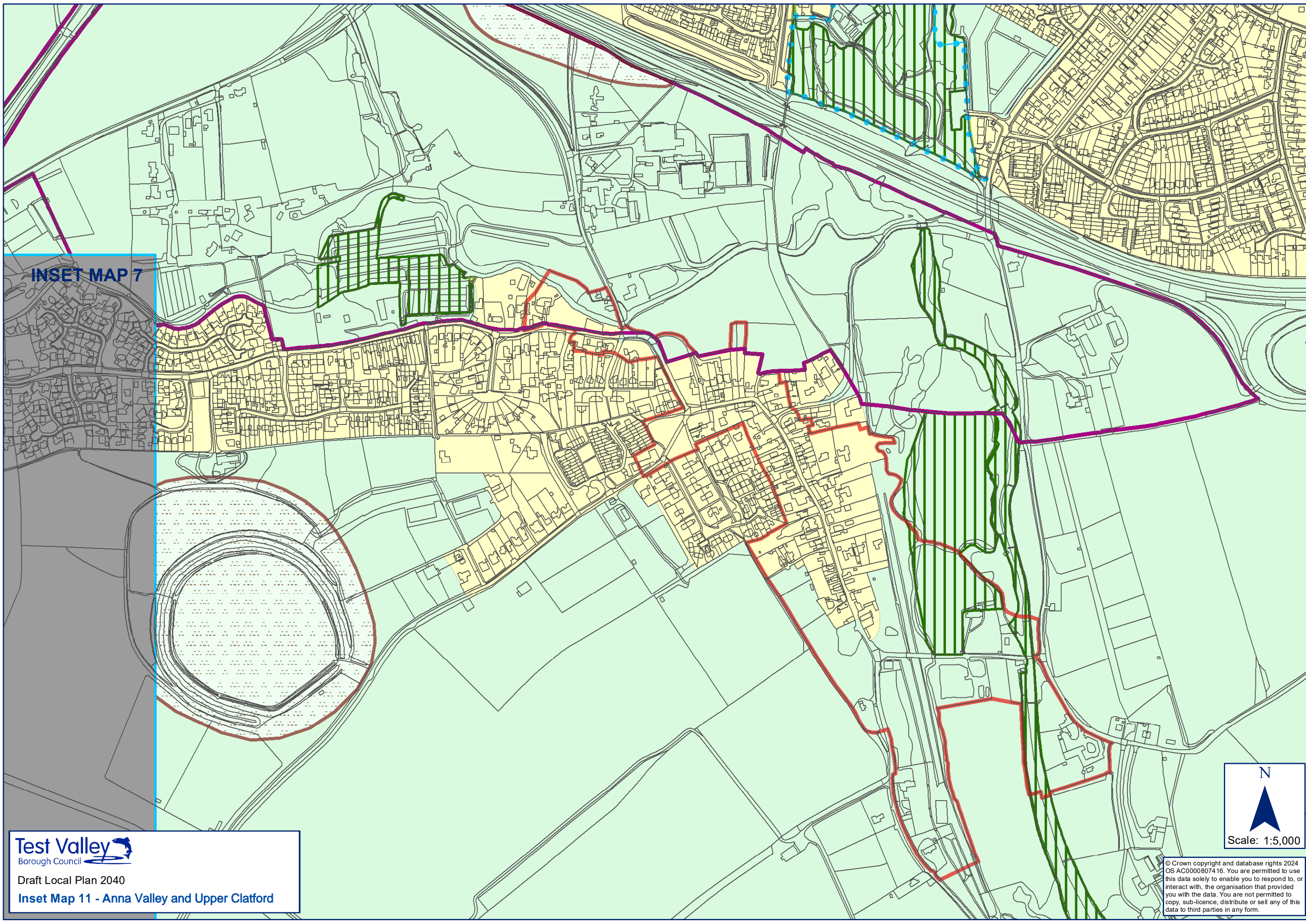




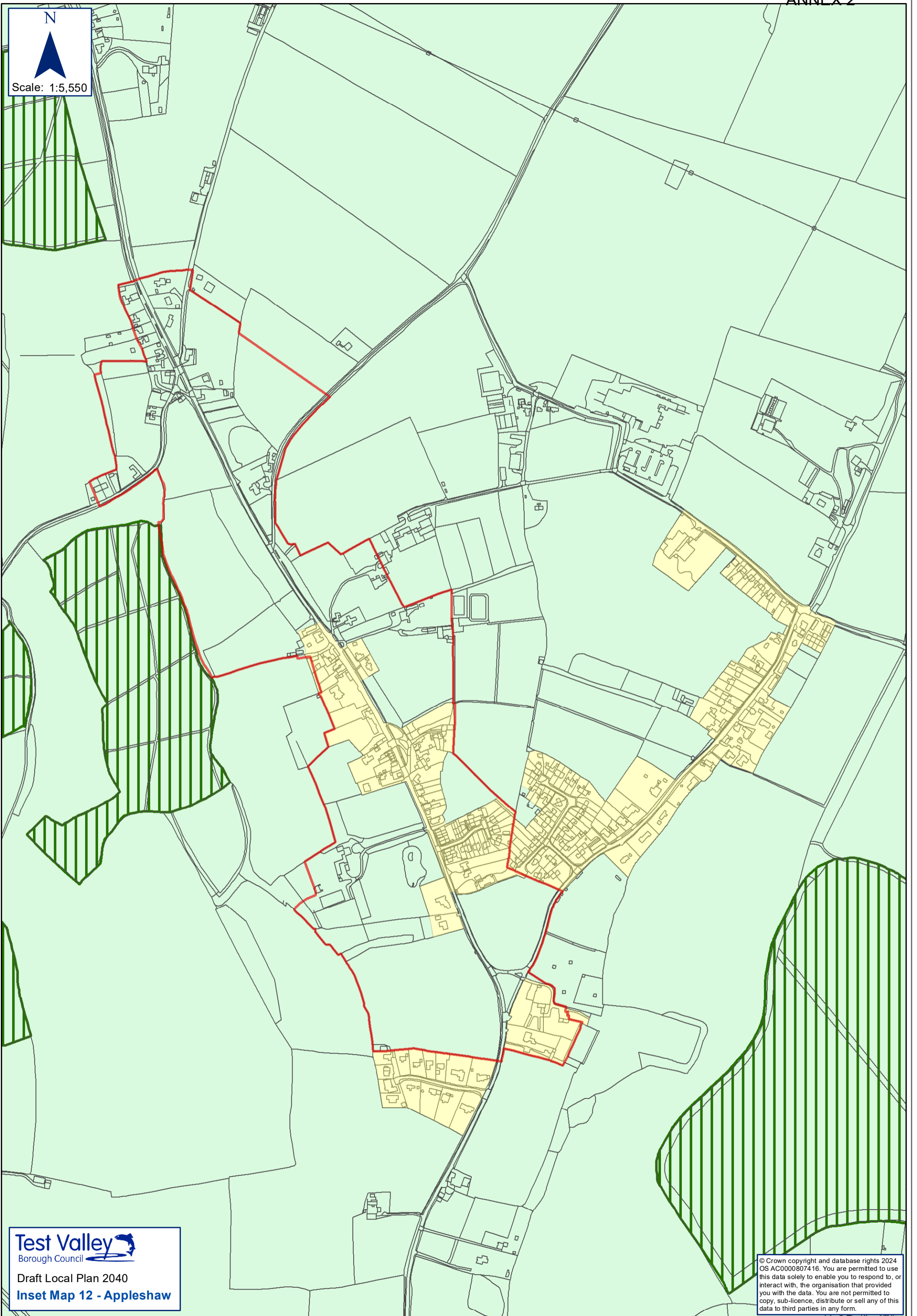


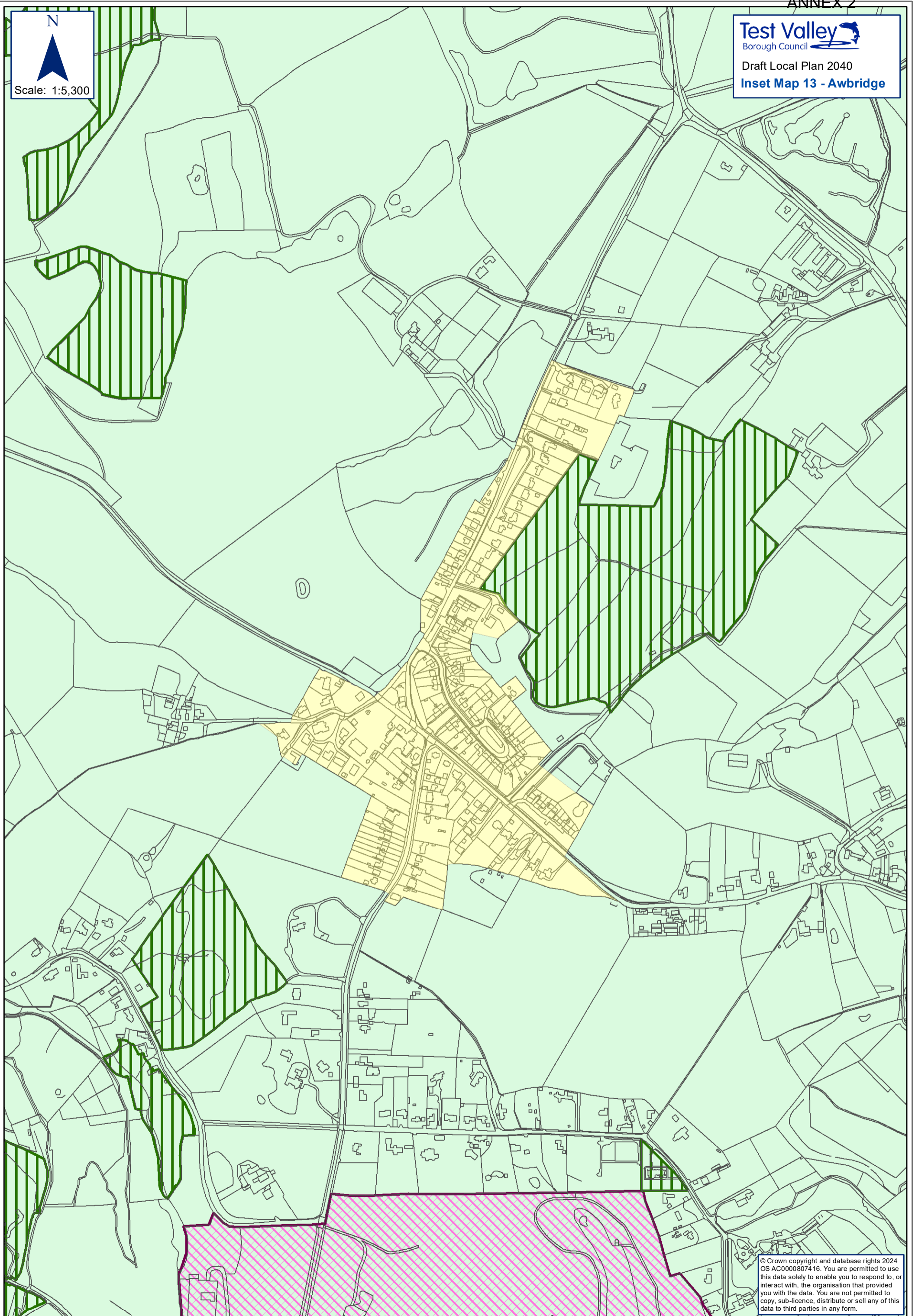








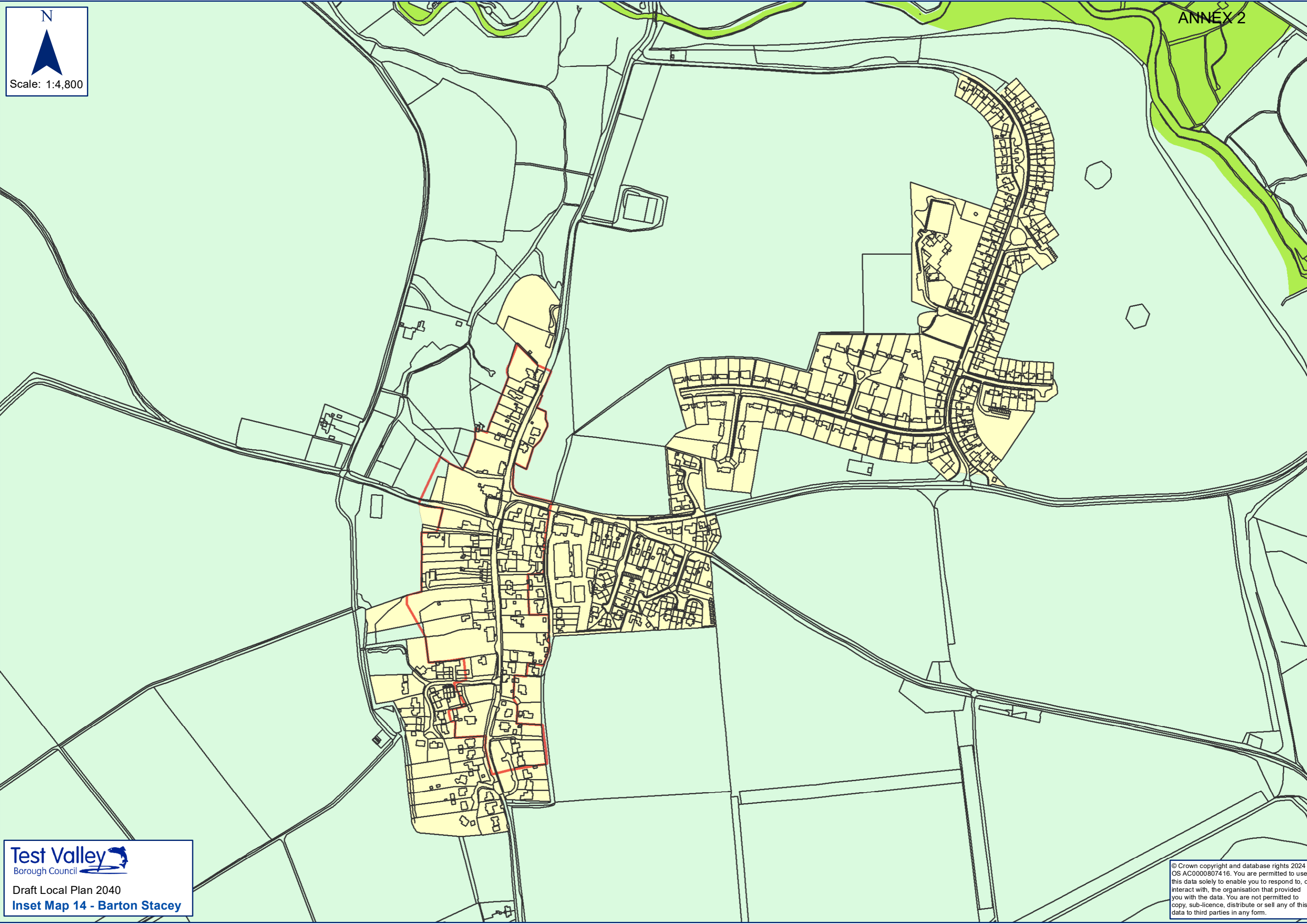
INSET MAP 7

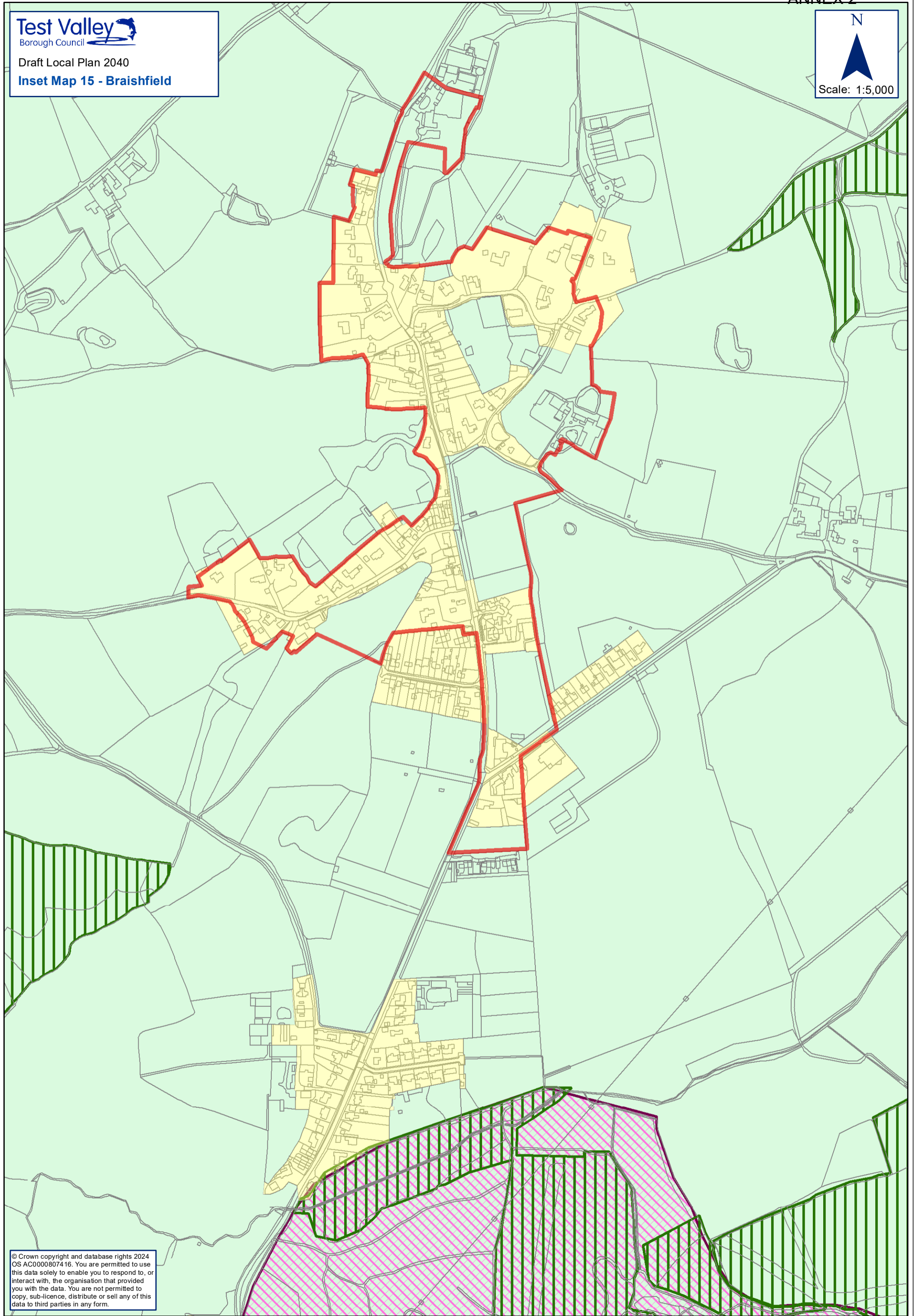
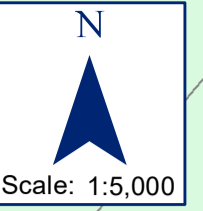




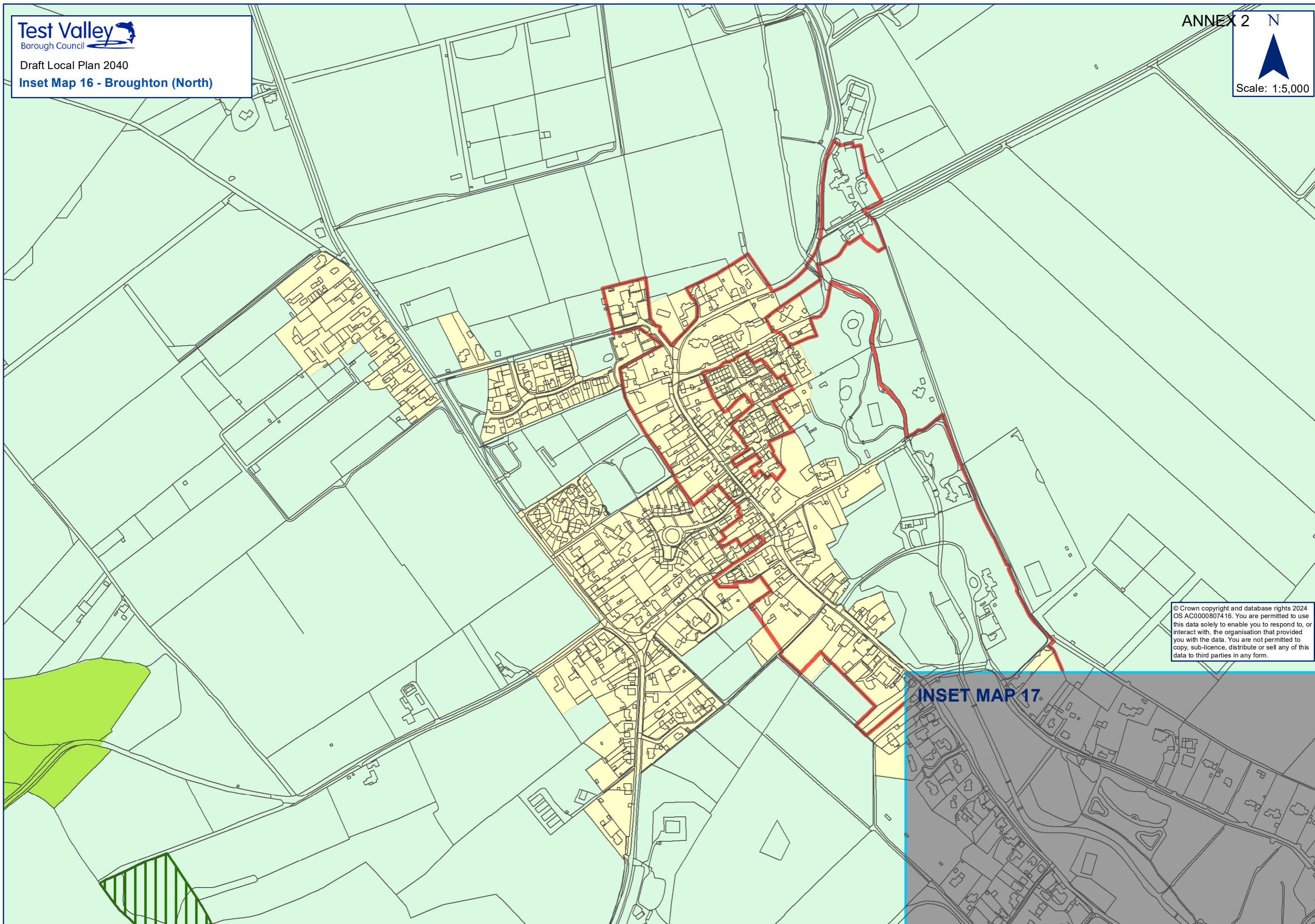


ANNEX 2



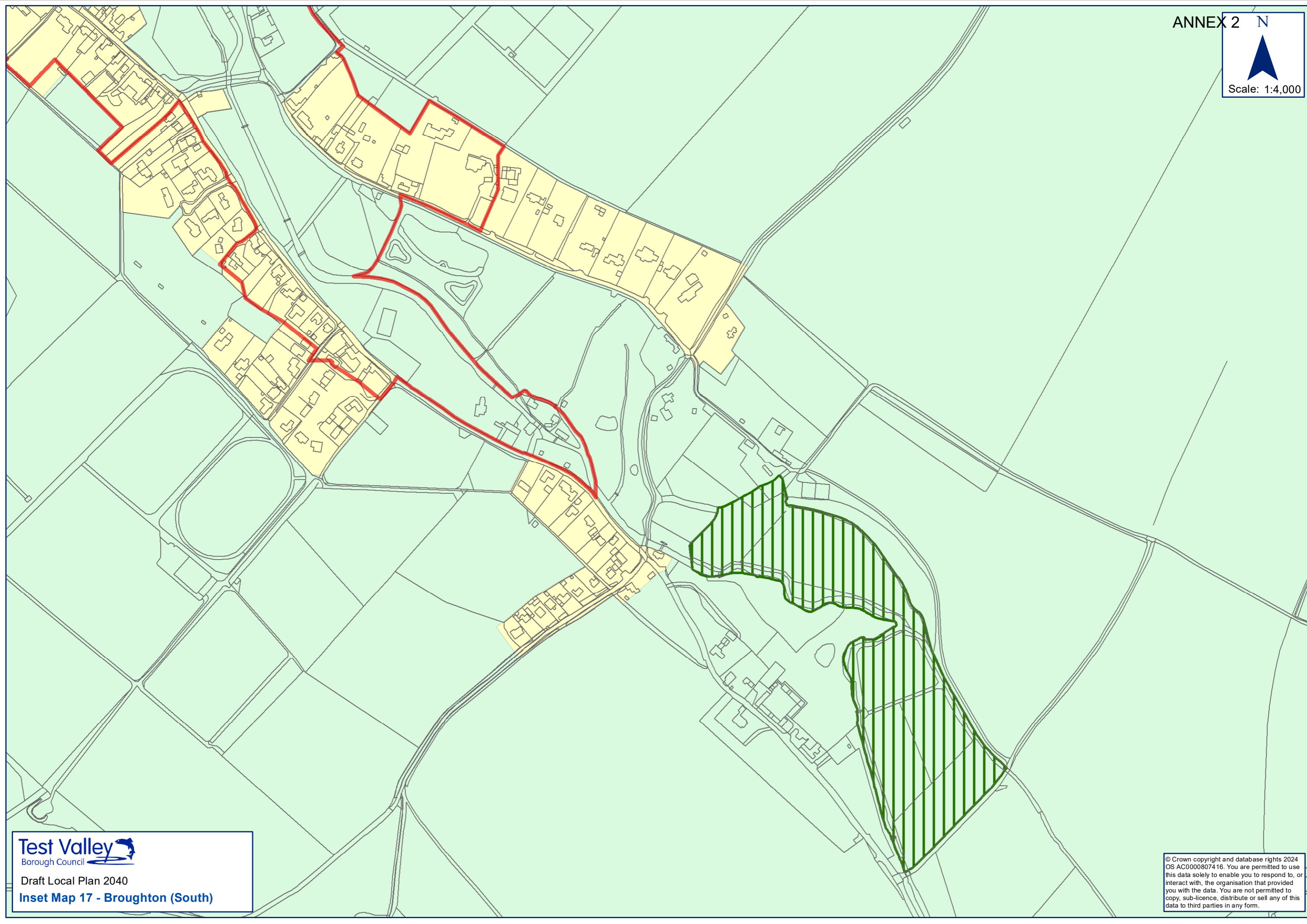


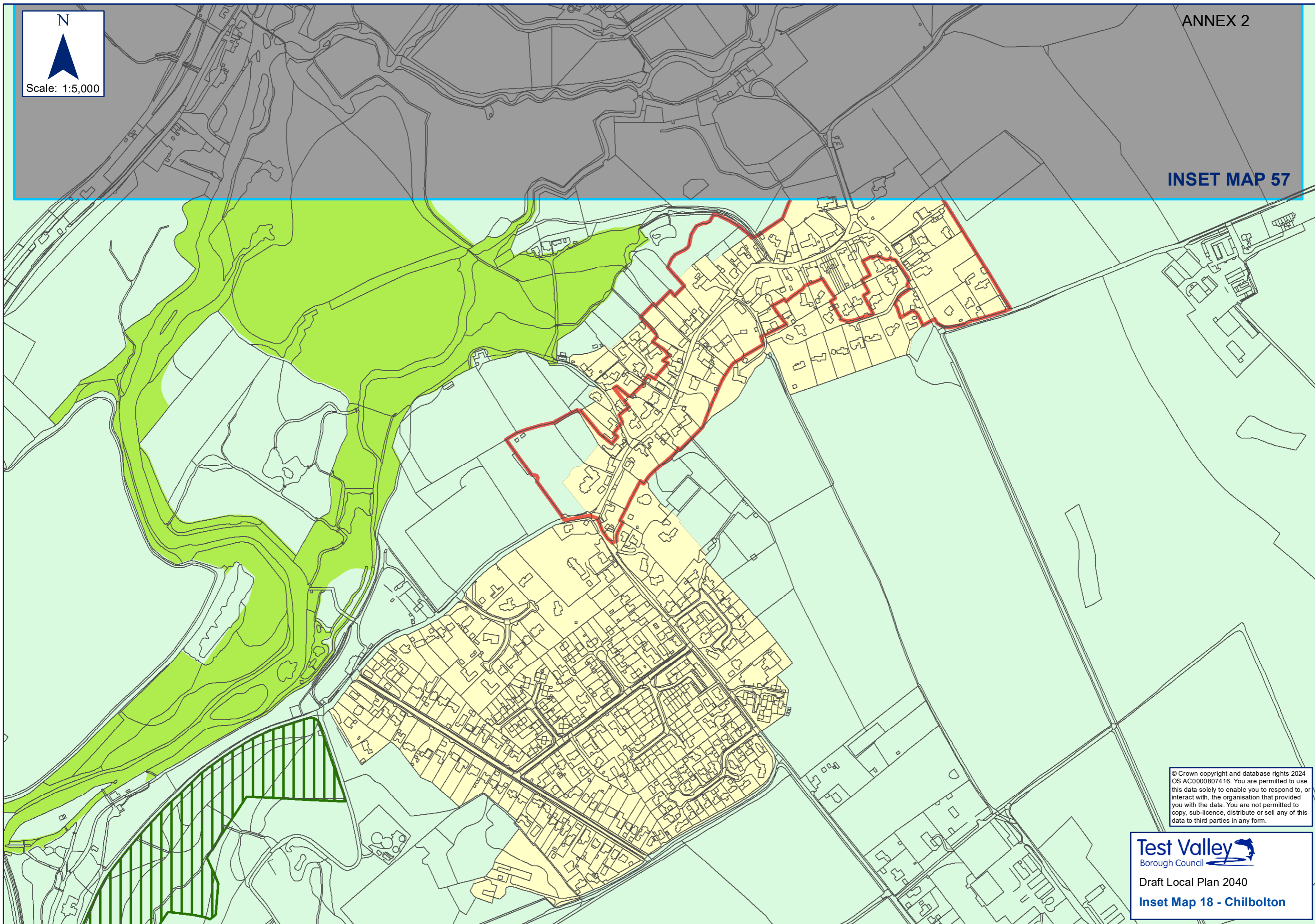






© Crown copyright and database rights 2024  
OS AC0000807416. You are permitted to use  
this data solely to enable you to respond to, or  
interact with, the organisation that provided  
you with the data. You are not permitted to  
copy, sub-licence, distribute or sell any of this  
data to third parties in any form.

INSET MAP 17

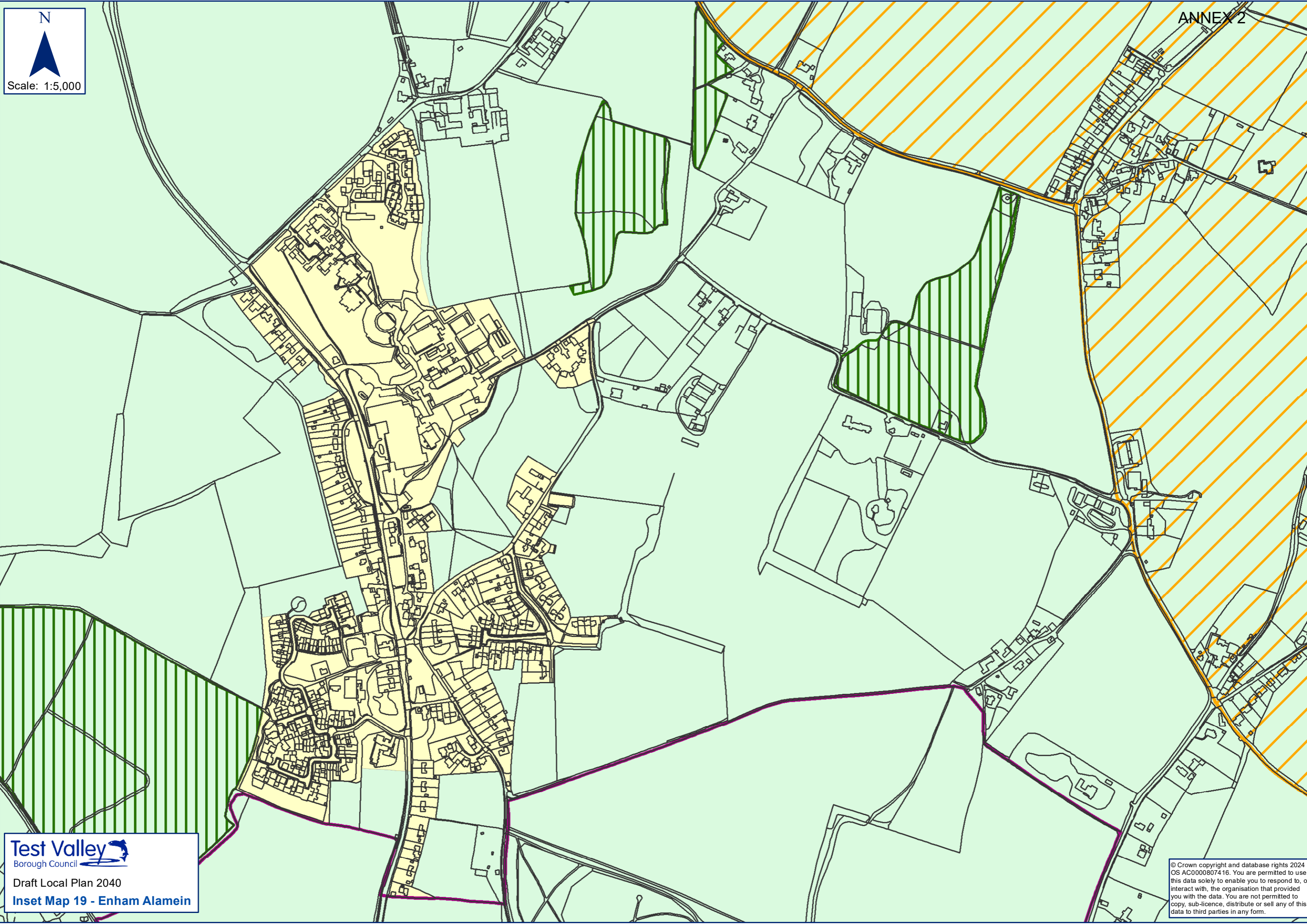


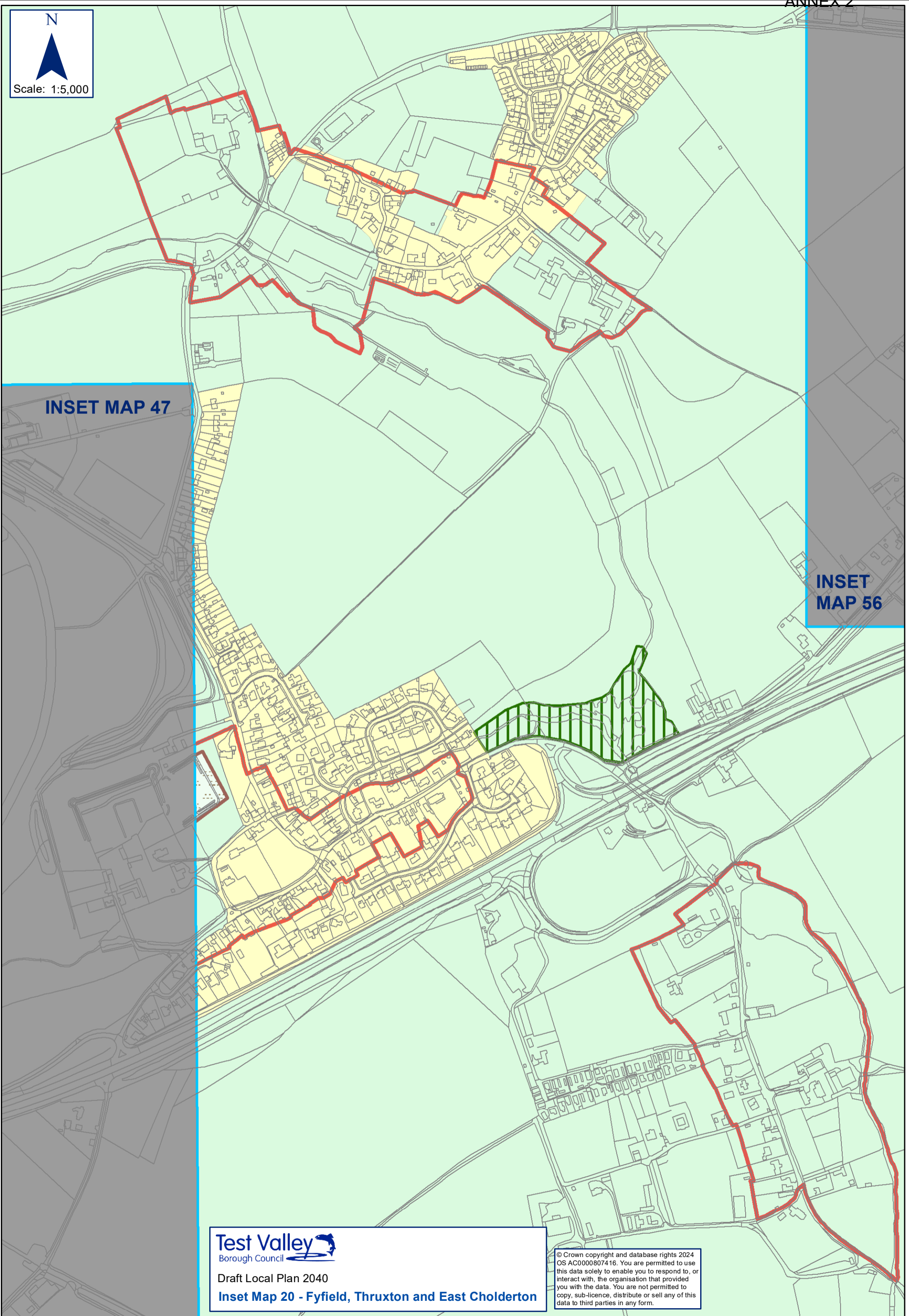



© Crown copyright and database rights 2024  
OS AC0000807416. You are permitted to use  
this data solely to enable you to respond to,  
or interact with, the organisation that provided  
you with the data. You are not permitted to  
copy, sub-licence, distribute or sell any of this  
data to third parties in any form.



ANNEX 2





INSET MAP 47

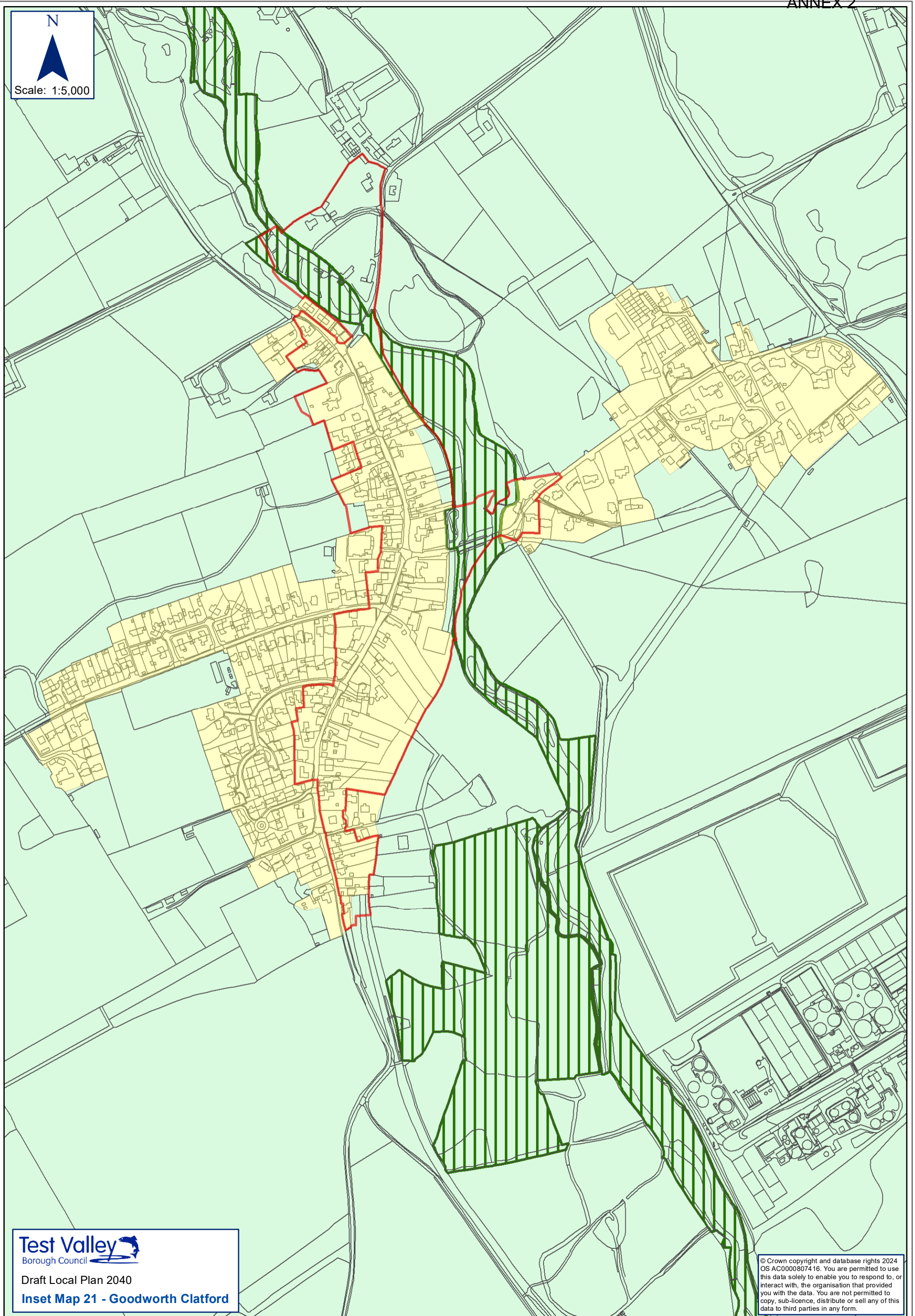

INSET MAP 56

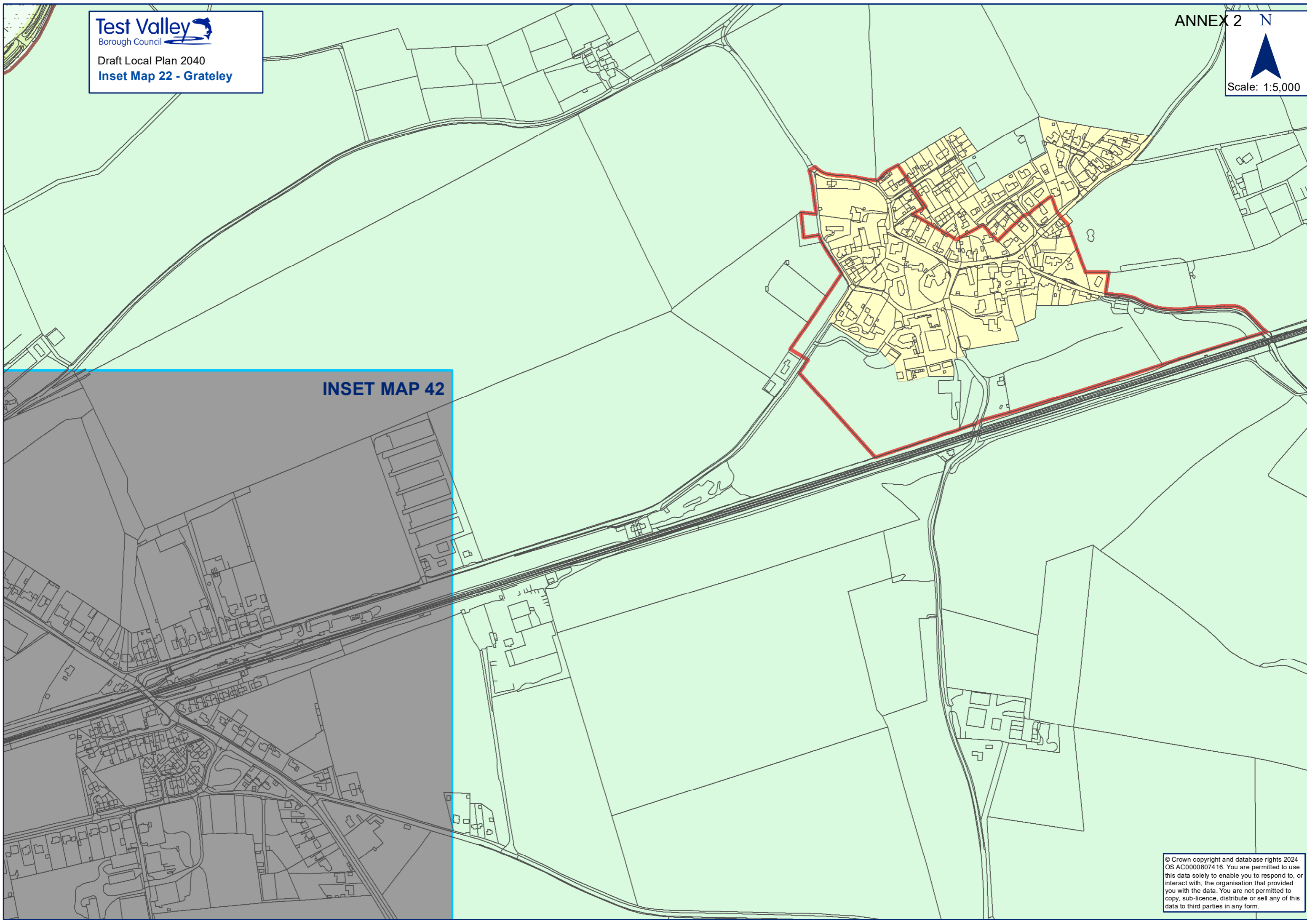



Draft Local Plan 2040

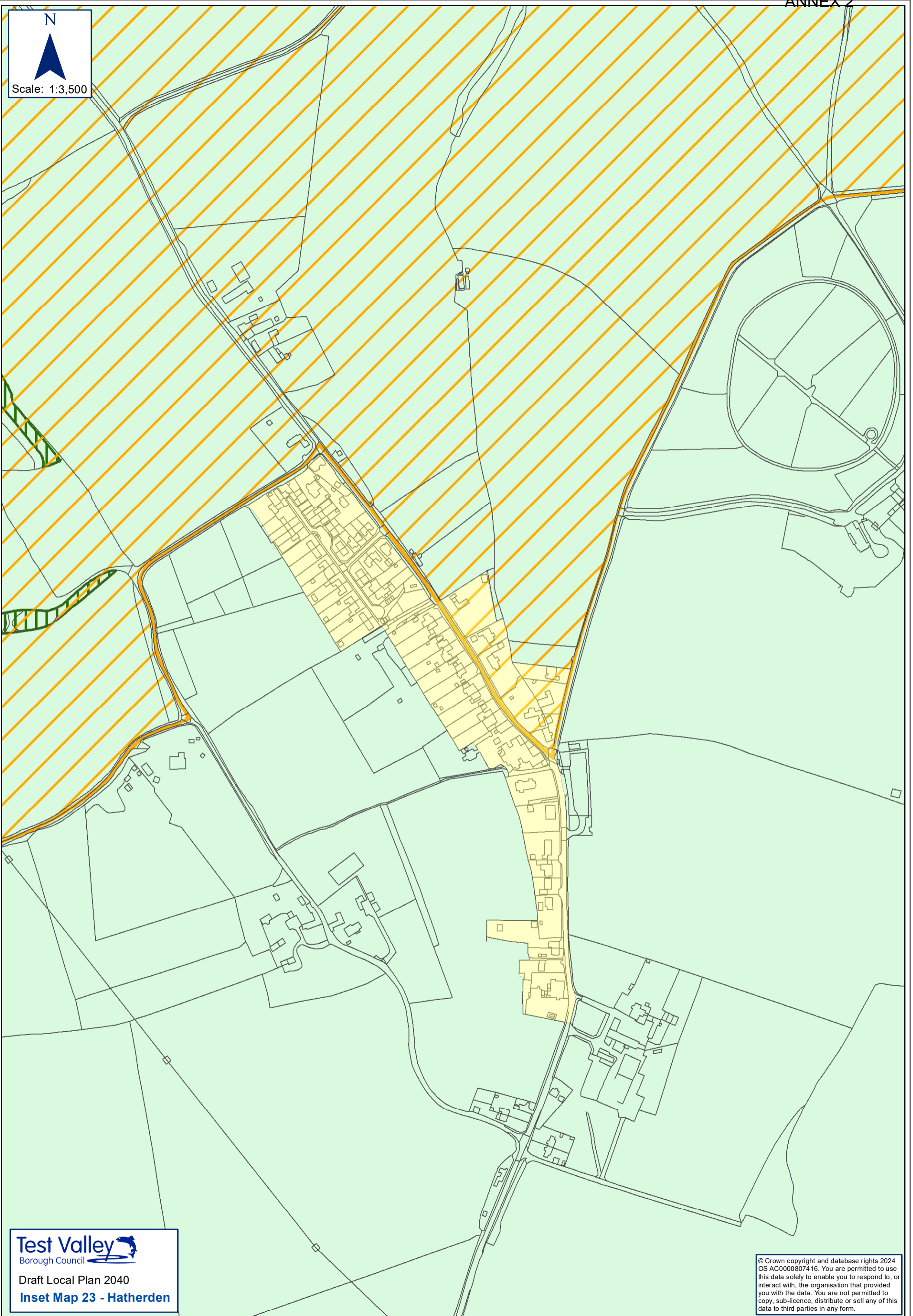

Inset Map 20 - Fyfield, Thruxton and East Cholderton

© Crown copyright and database rights 2024 OS AC0000807416. You are permitted to use this data solely to enable you to respond to, or interact with, the organisation that provided you with the data. You are not permitted to copy, sub-licence, distribute or sell any of this data to third parties in any form.






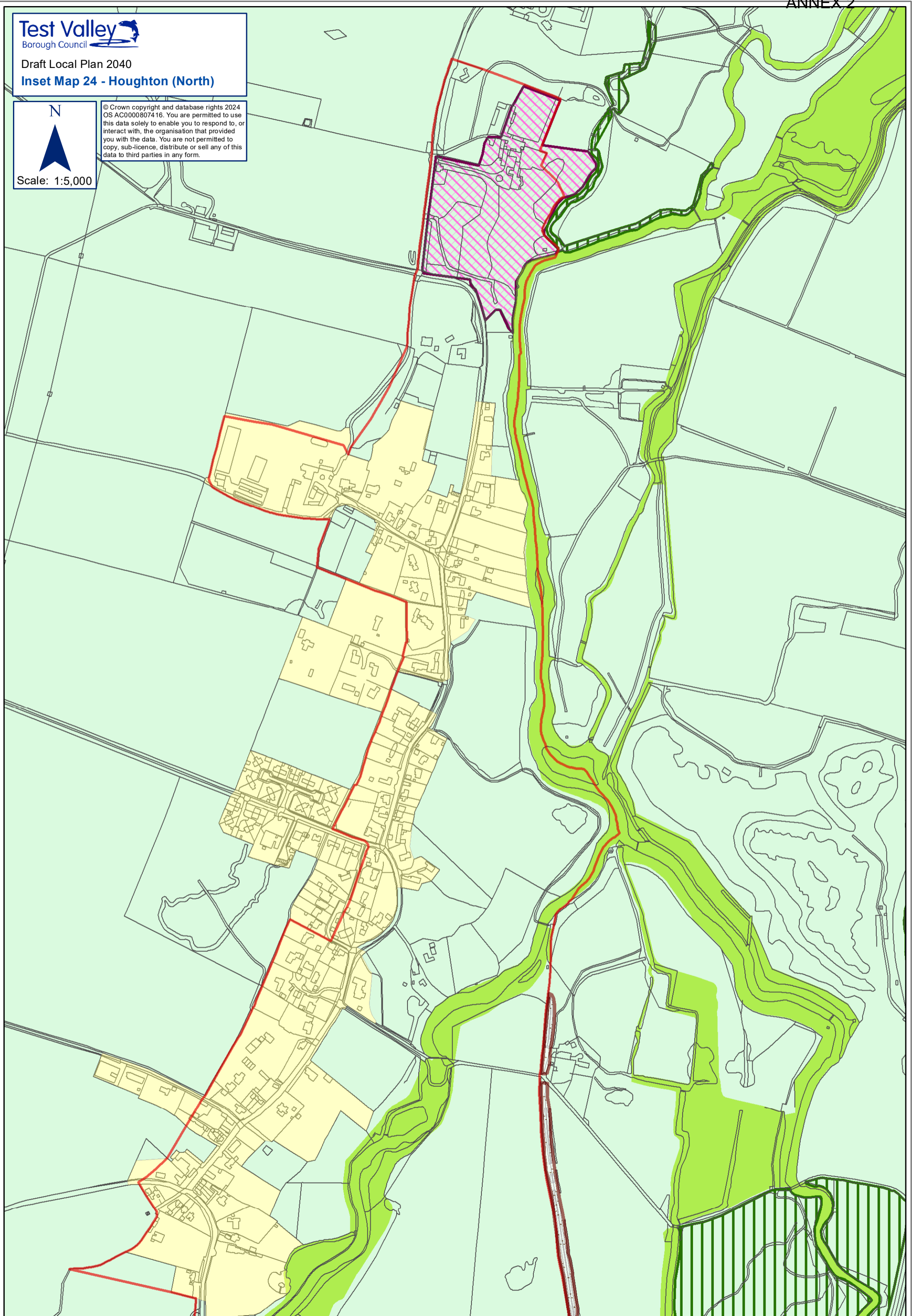
INSET MAP 42






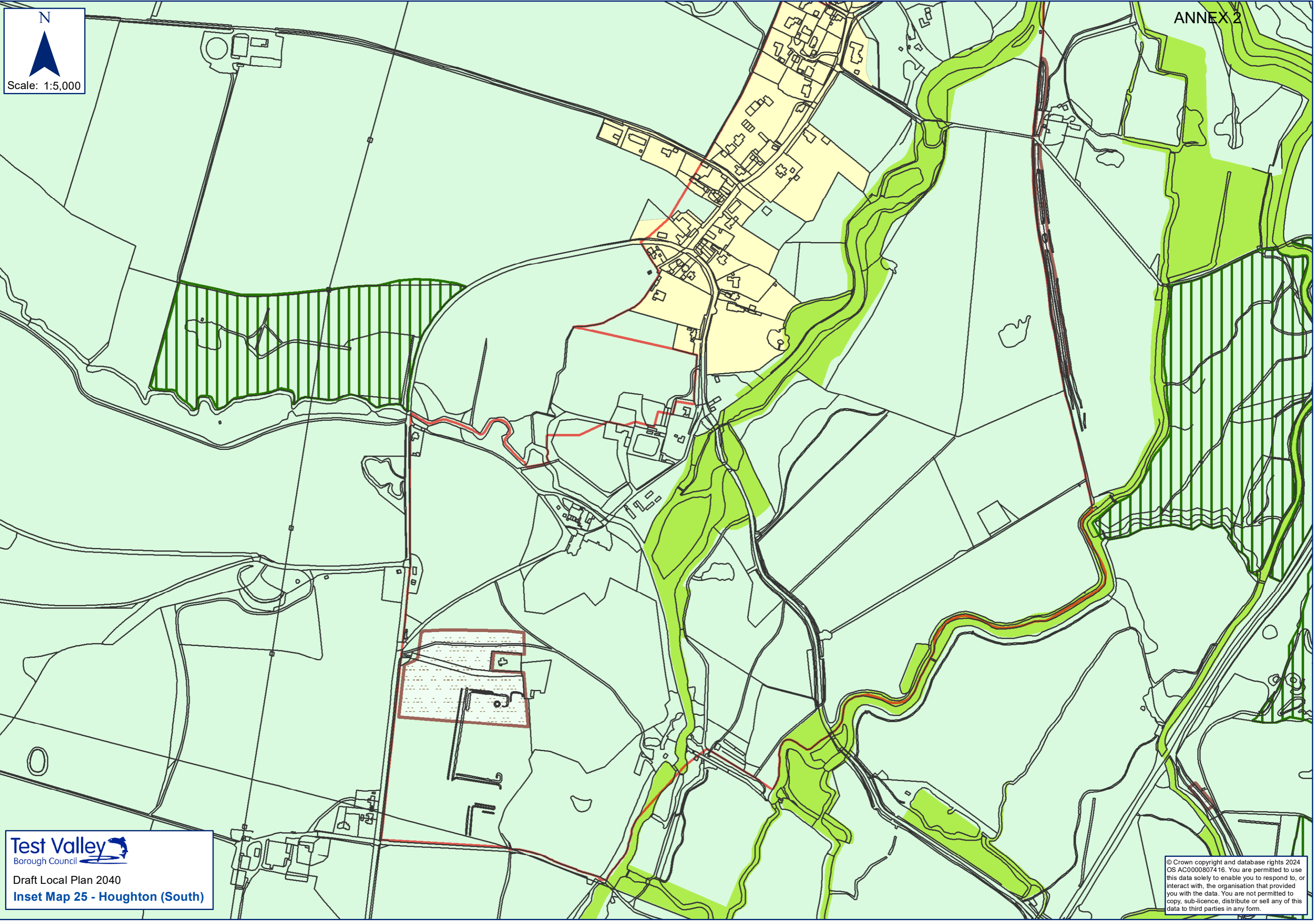


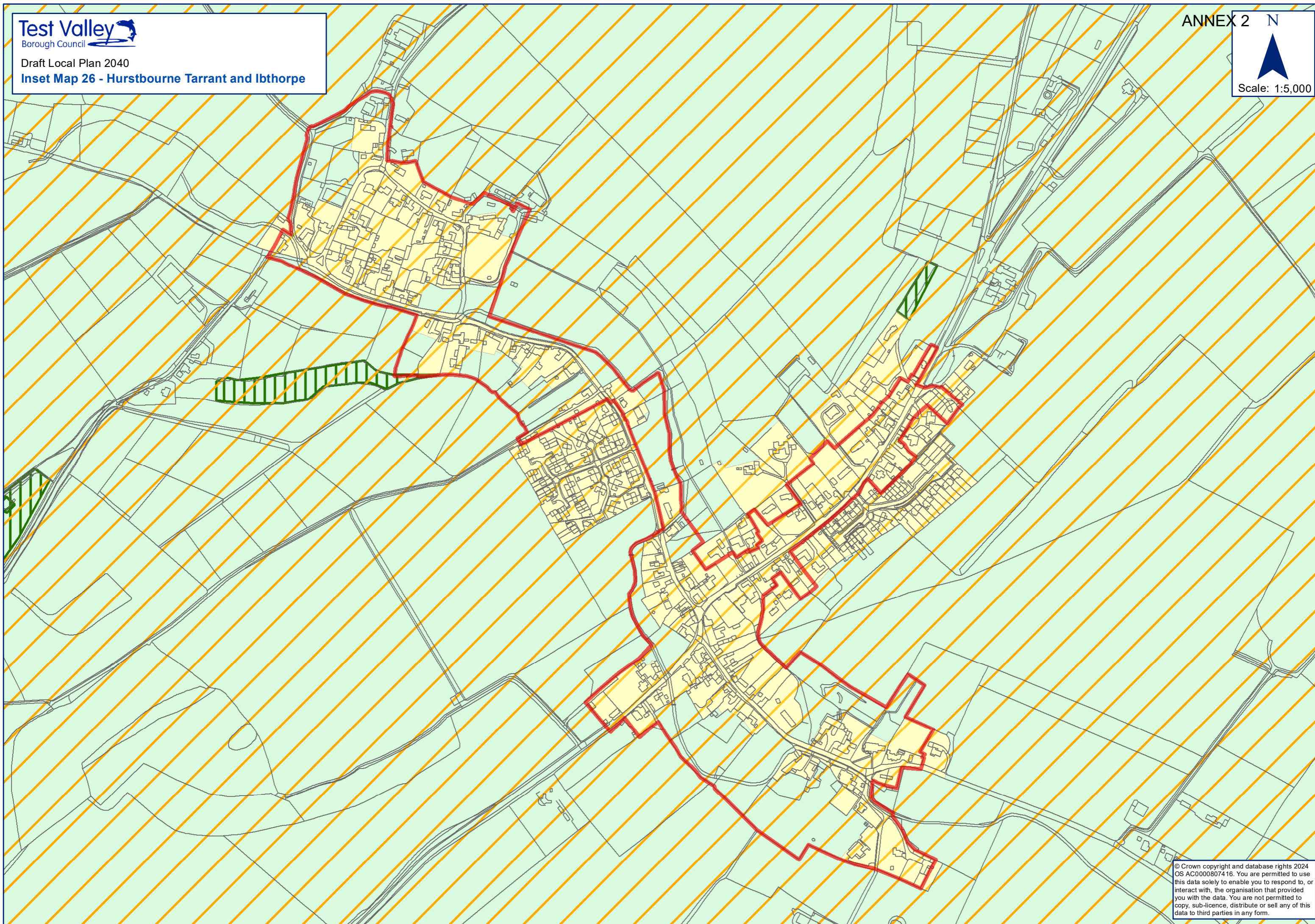
© Crown copyright and database rights 2024  
OS AC0000807416. You are permitted to use  
this data solely to enable you to respond to, or  
interact with, the organisation that provided  
you with the data. You are not permitted to  
copy, sub-licence, distribute or sell any of this  
data to third parties in any form.





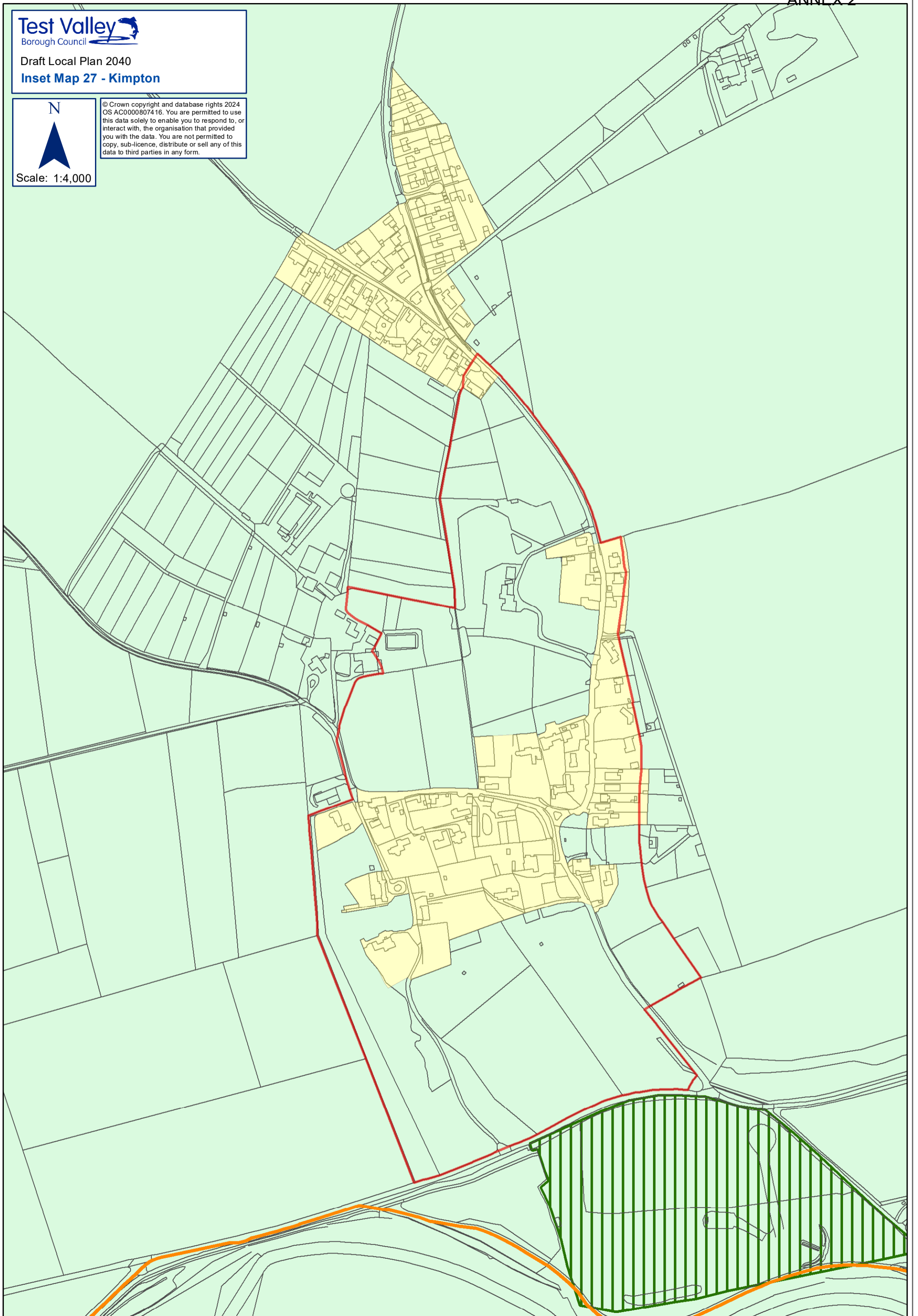
ANNEX 2

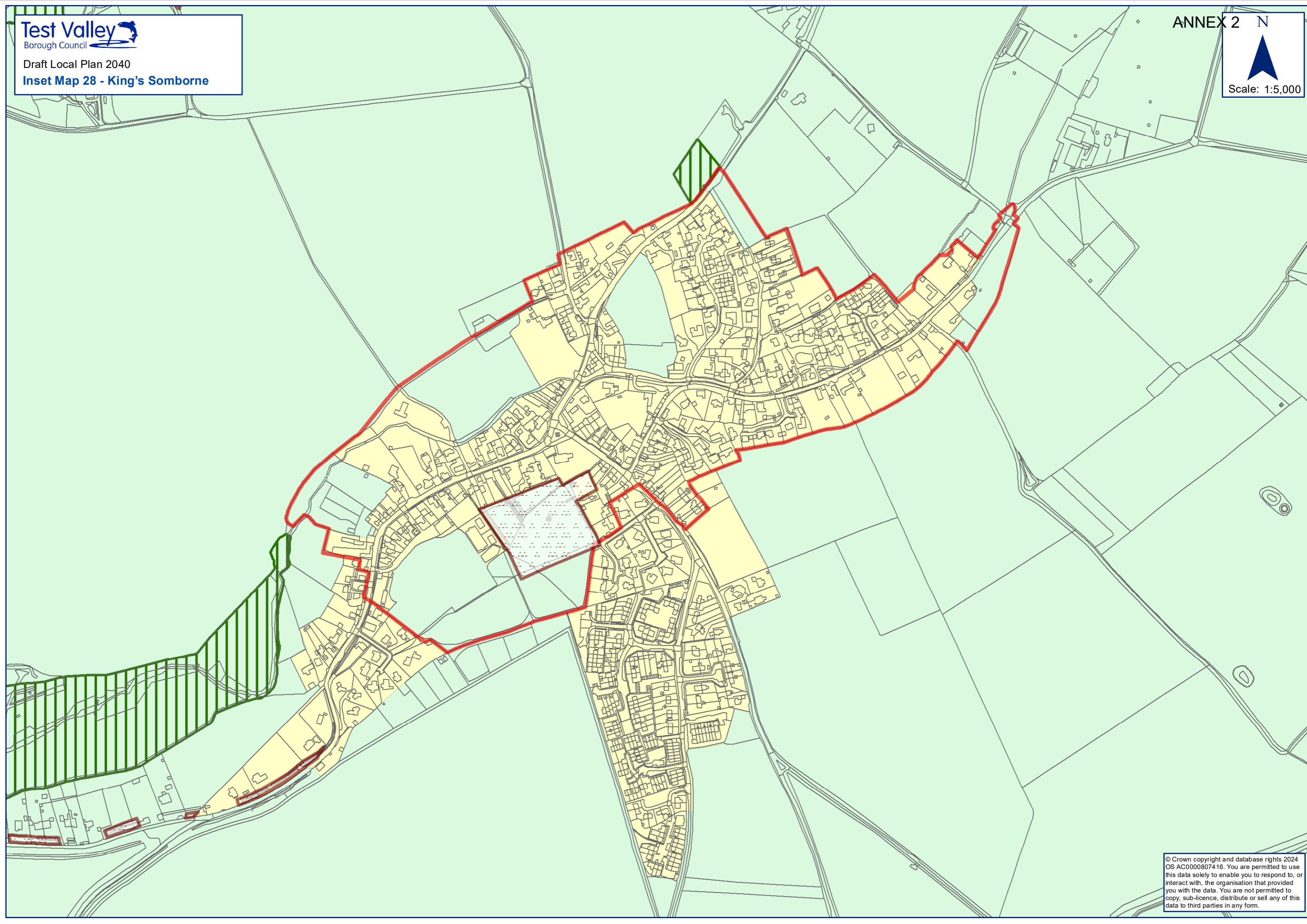


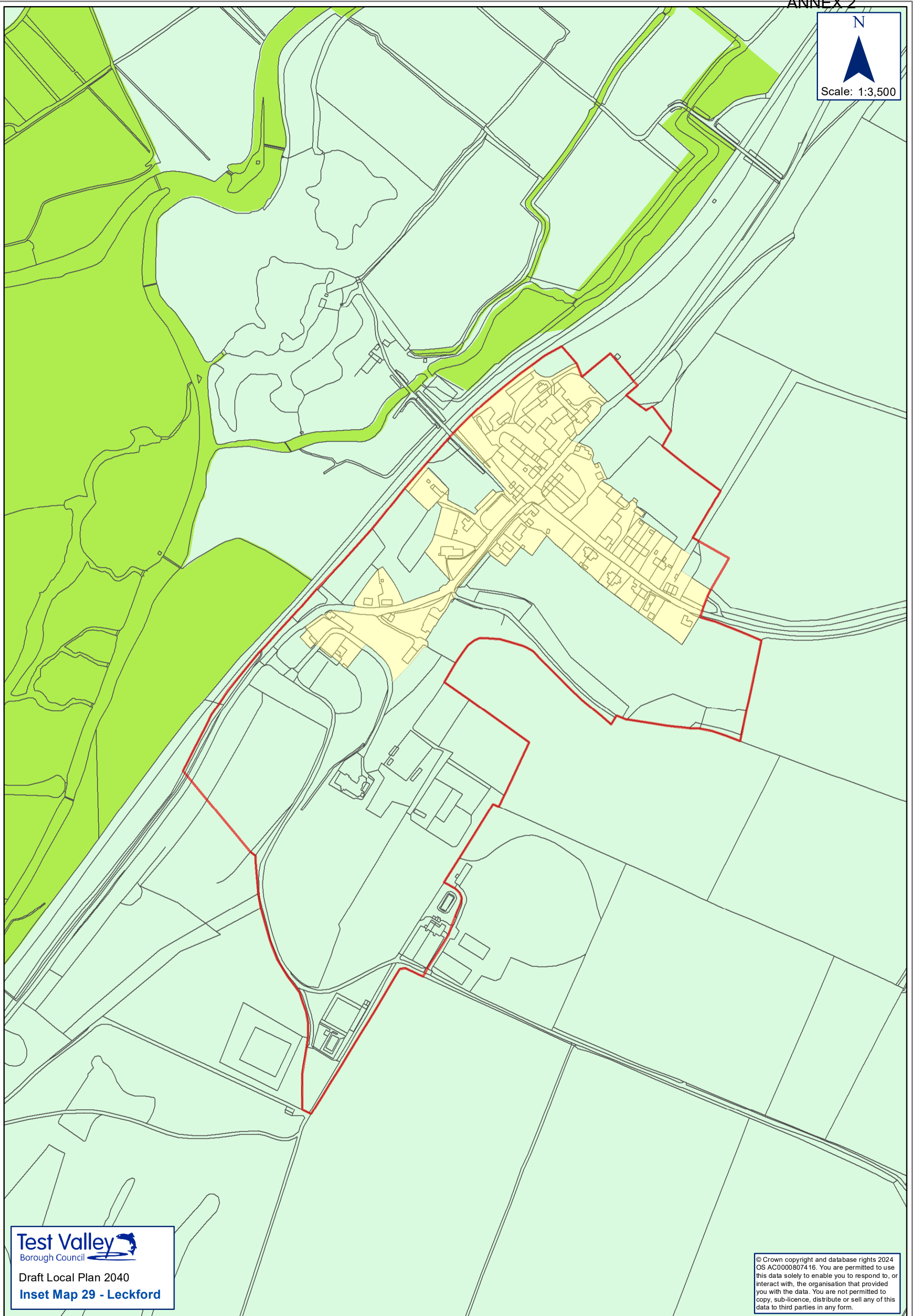
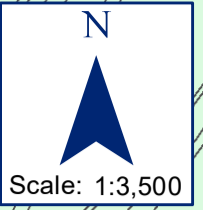


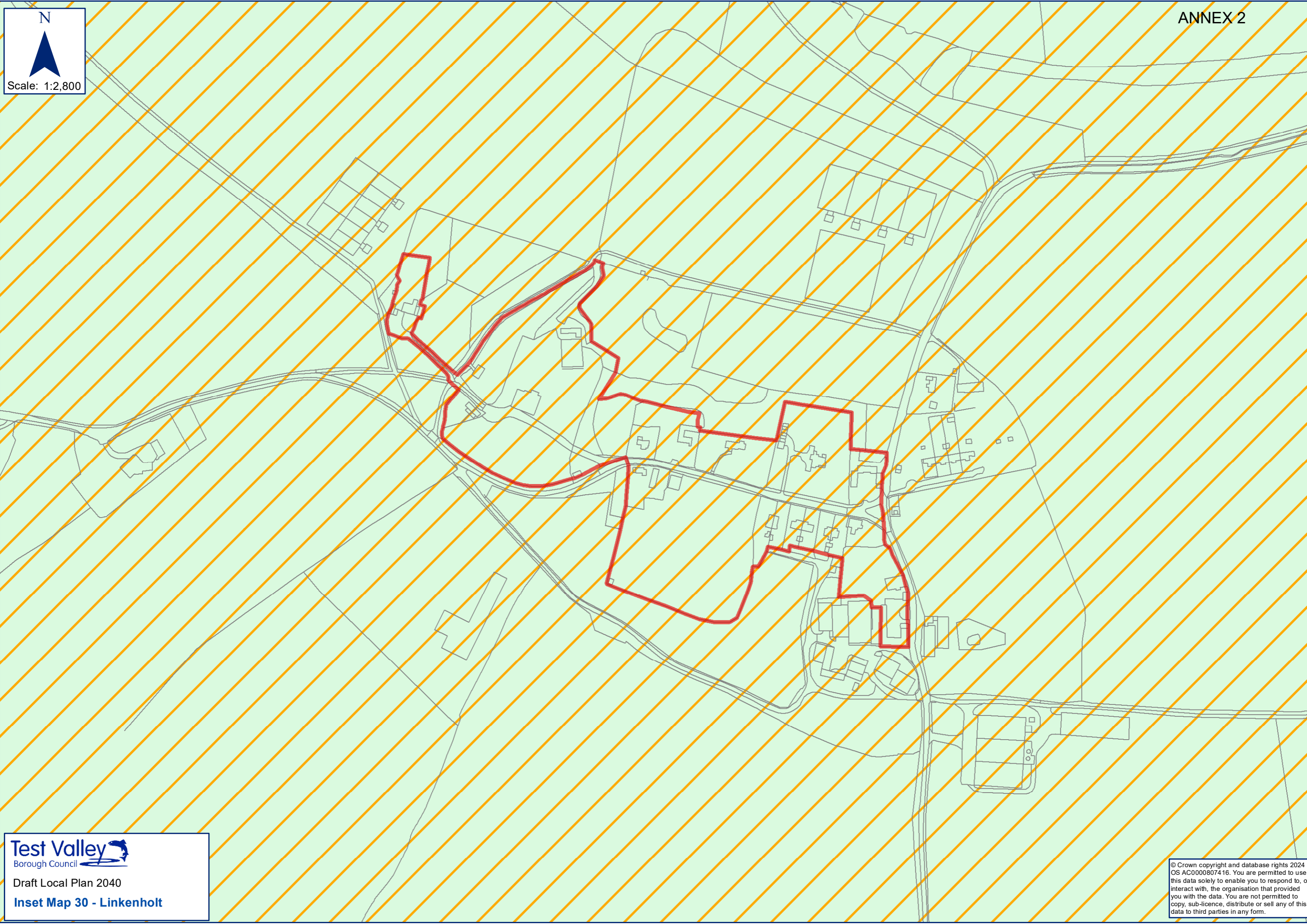



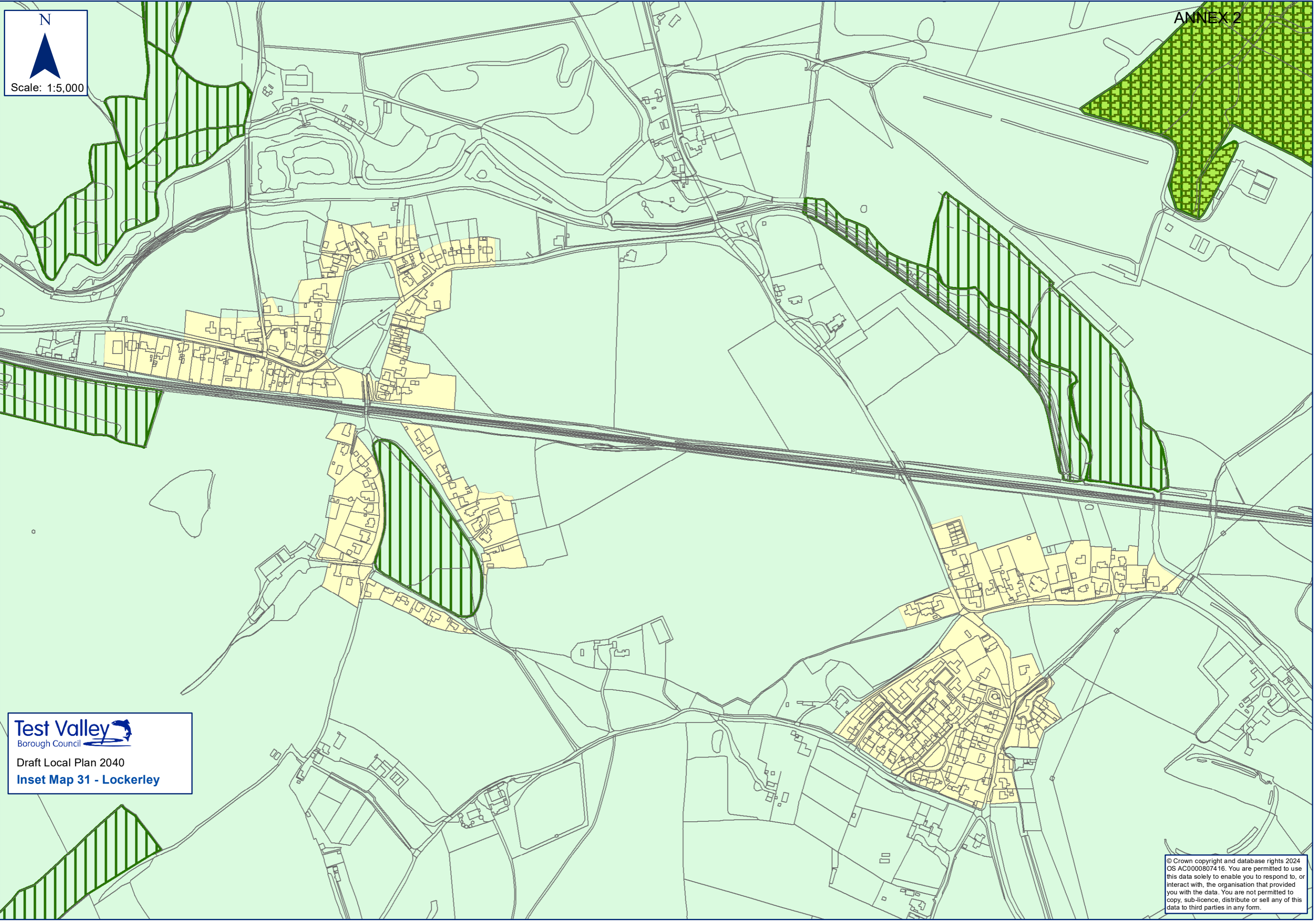
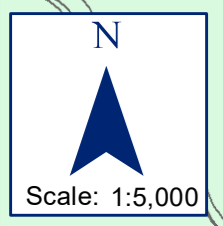
© Crown copyright and database rights 2024  
OS AC0000807416. You are permitted to use  
this data solely to enable you to respond to, or  
interact with, the organisation that provided  
you with the data. You are not permitted to  
copy, sub-licence, distribute or sell any of this  
data to third parties in any form.





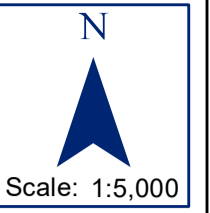




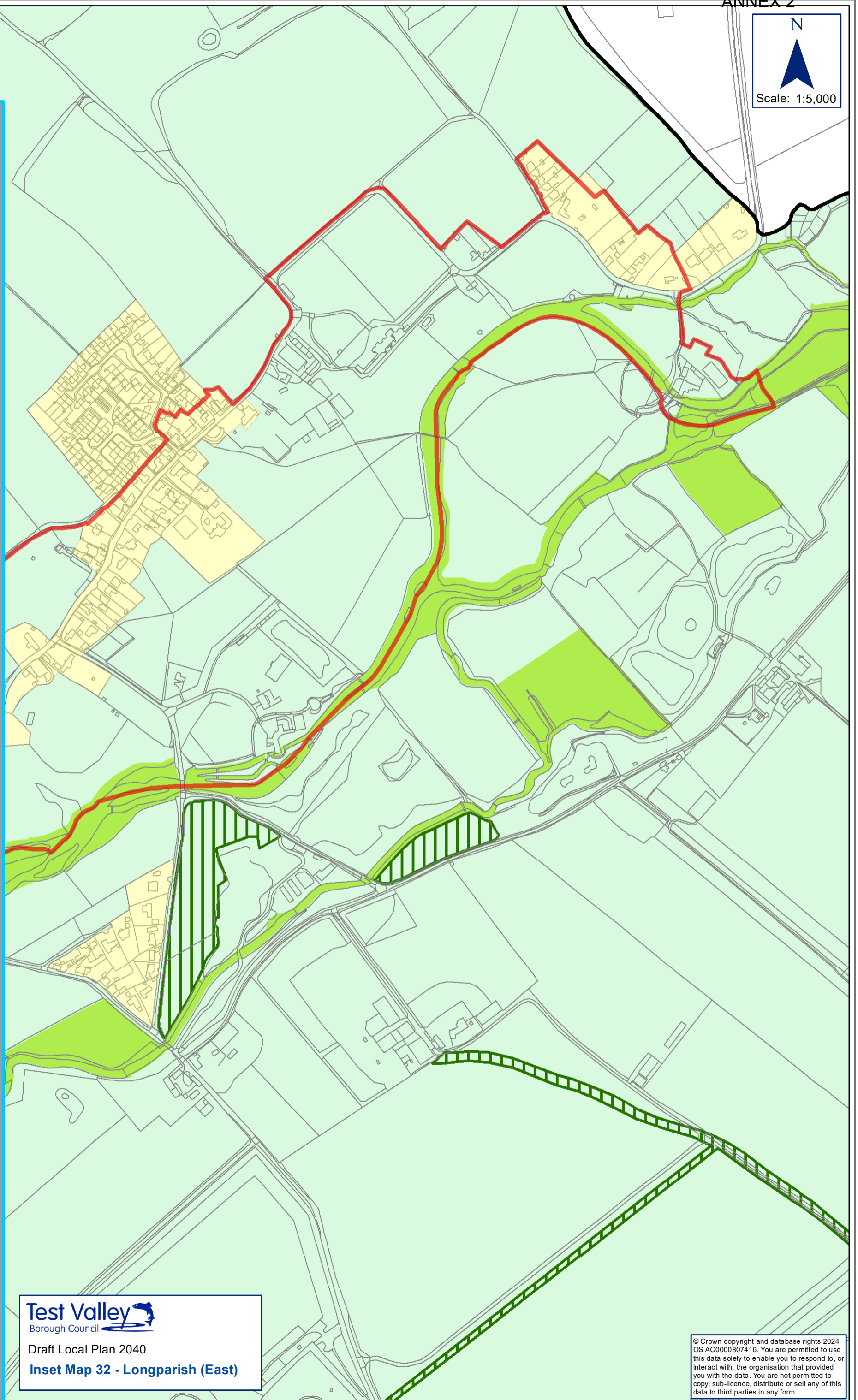


**Test Valley**  
Borough Council  
Draft Local Plan 2040  
Inset Map 31 - Lockerley



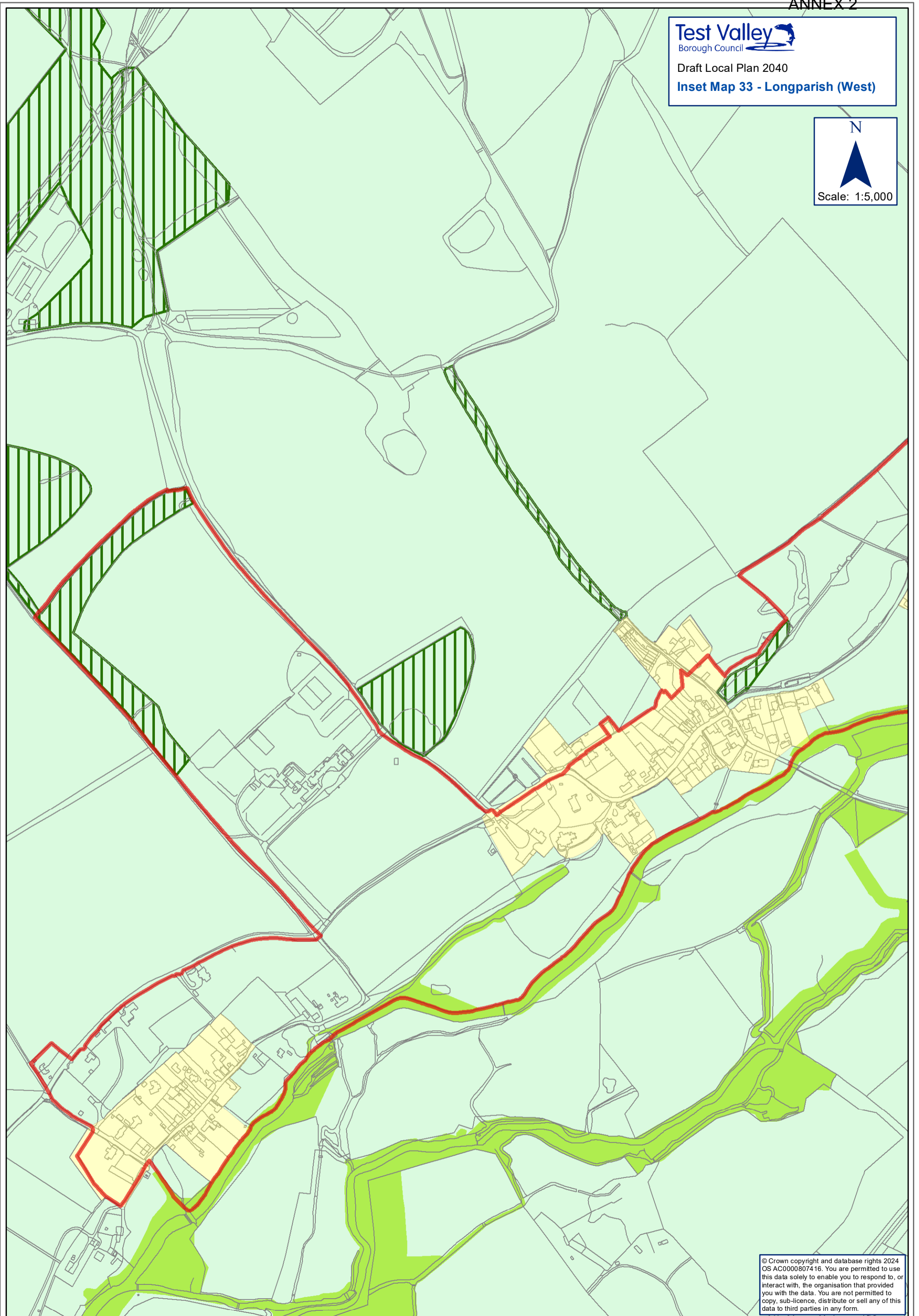




**INSET  
MAP 33**



**Test Valley**  
Borough Council

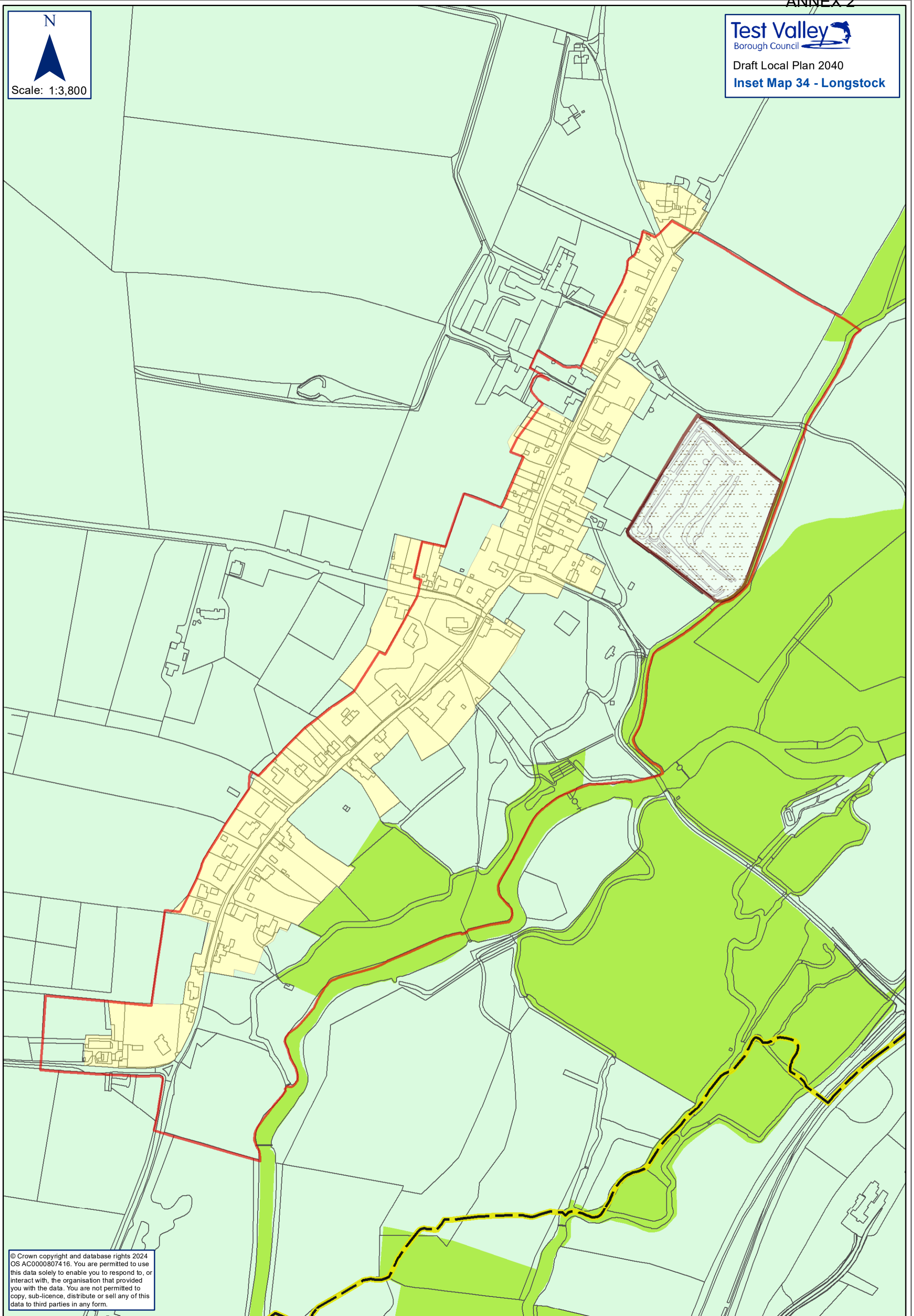
Draft Local Plan 2040  
Inset Map 33 - Longparish (West)



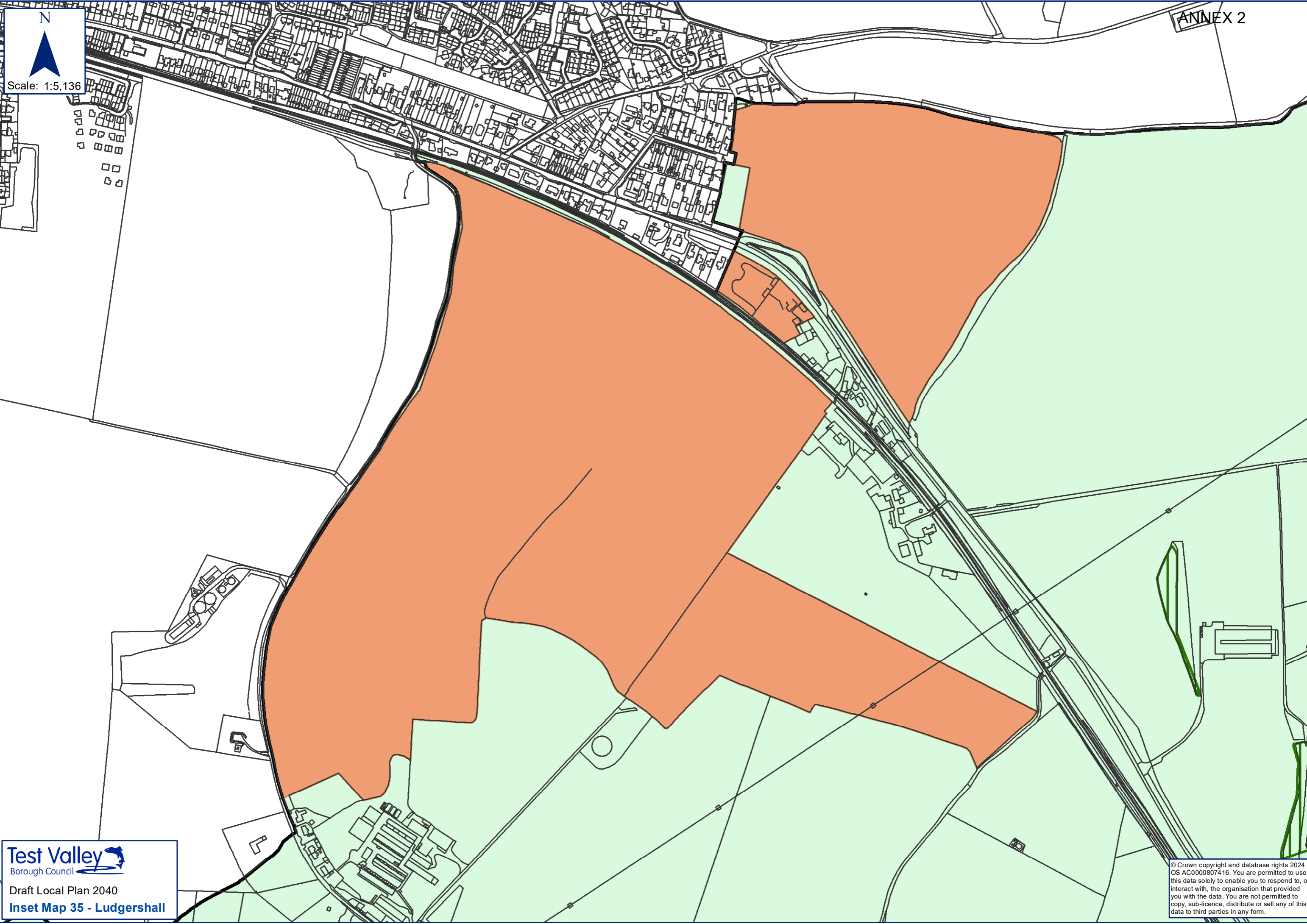
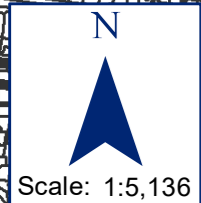



**Test Valley**  
Borough Council

Draft Local Plan 2040  
Inset Map 34 - Longstock

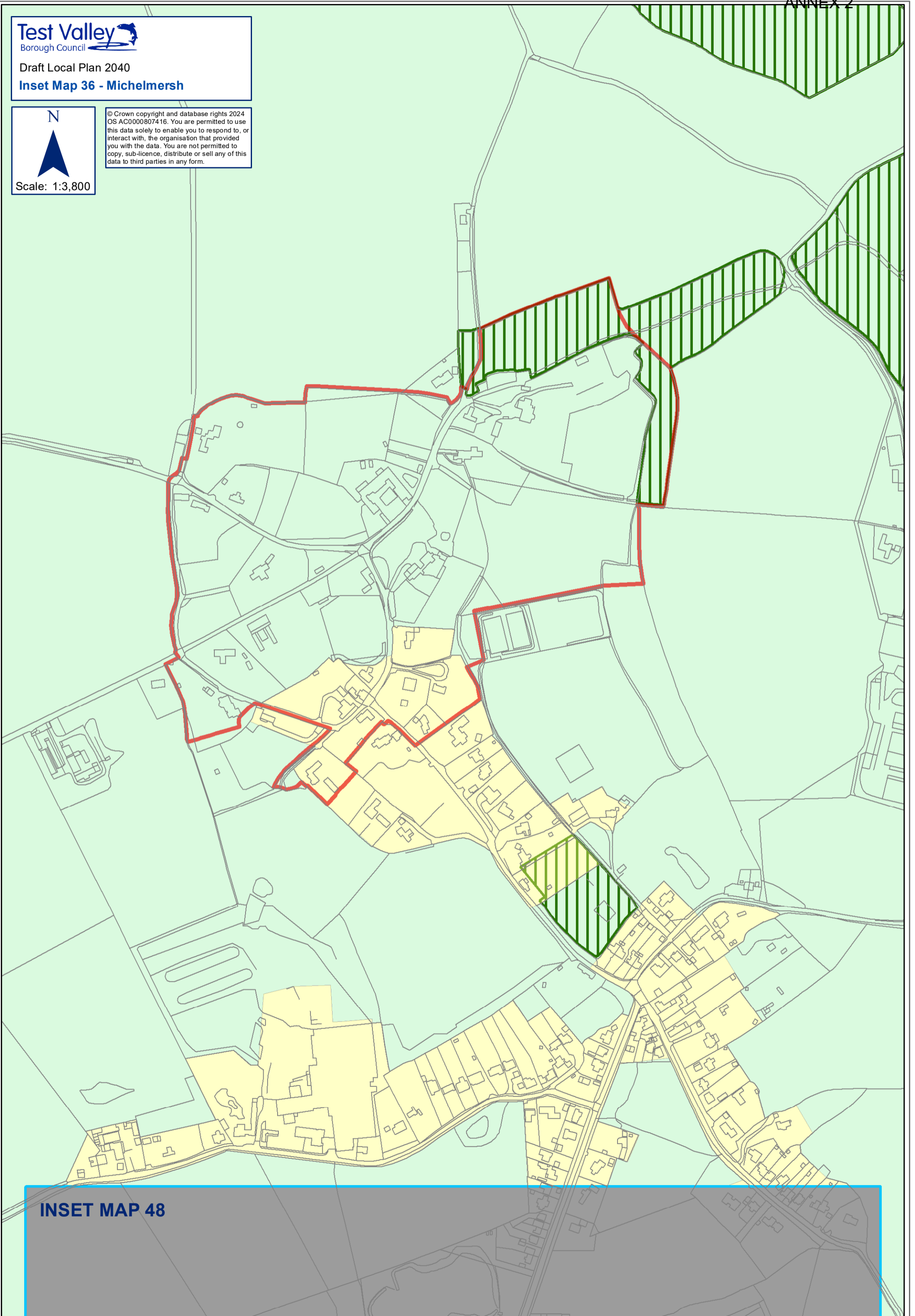


© Crown copyright and database rights 2024  
OS AC0000807416. You are permitted to use  
this data solely to enable you to respond to, or  
interact with, the organisation that provided  
you with the data. You are not permitted to  
copy, sub-licence, distribute or sell any of this  
data to third parties in any form.

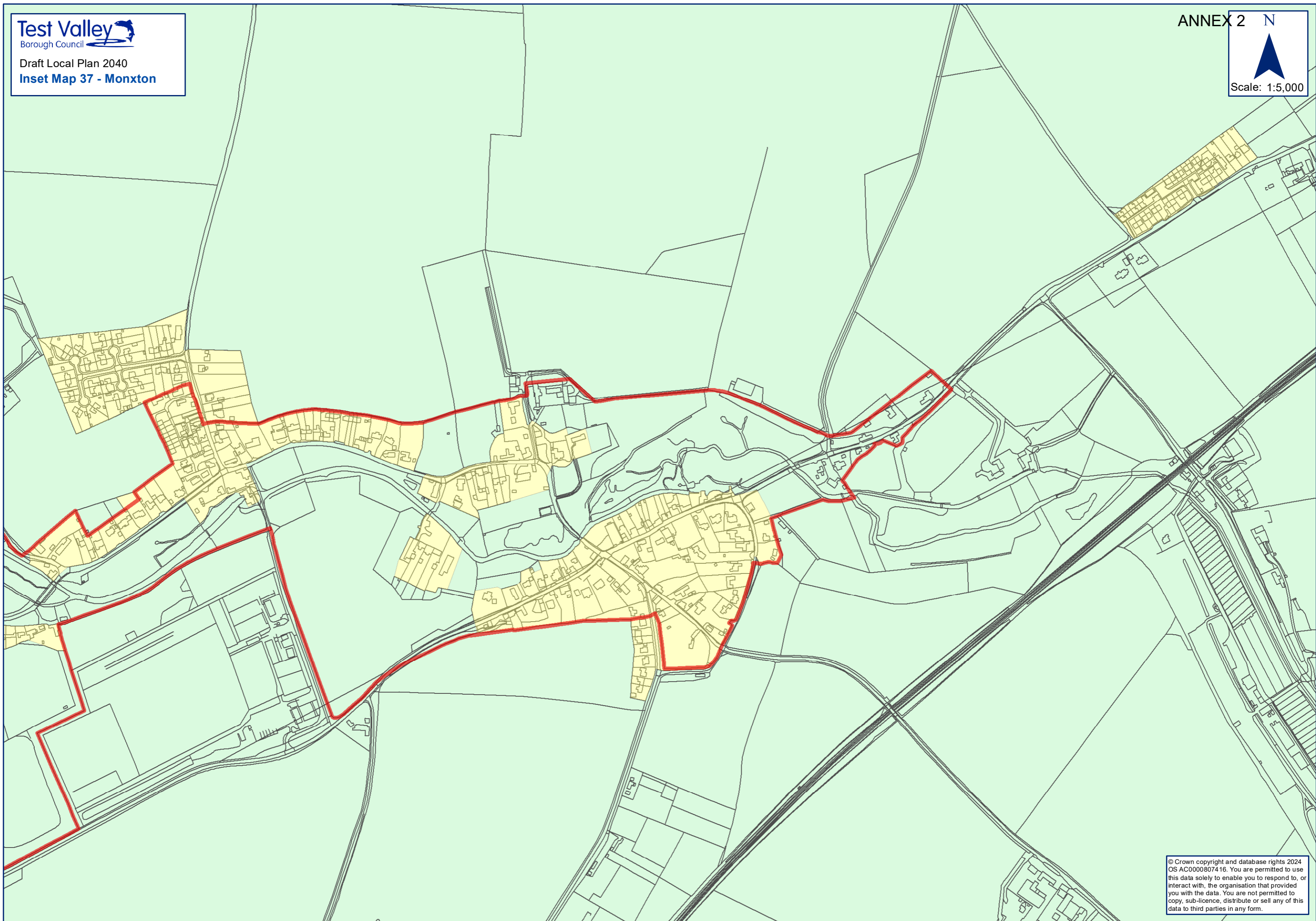


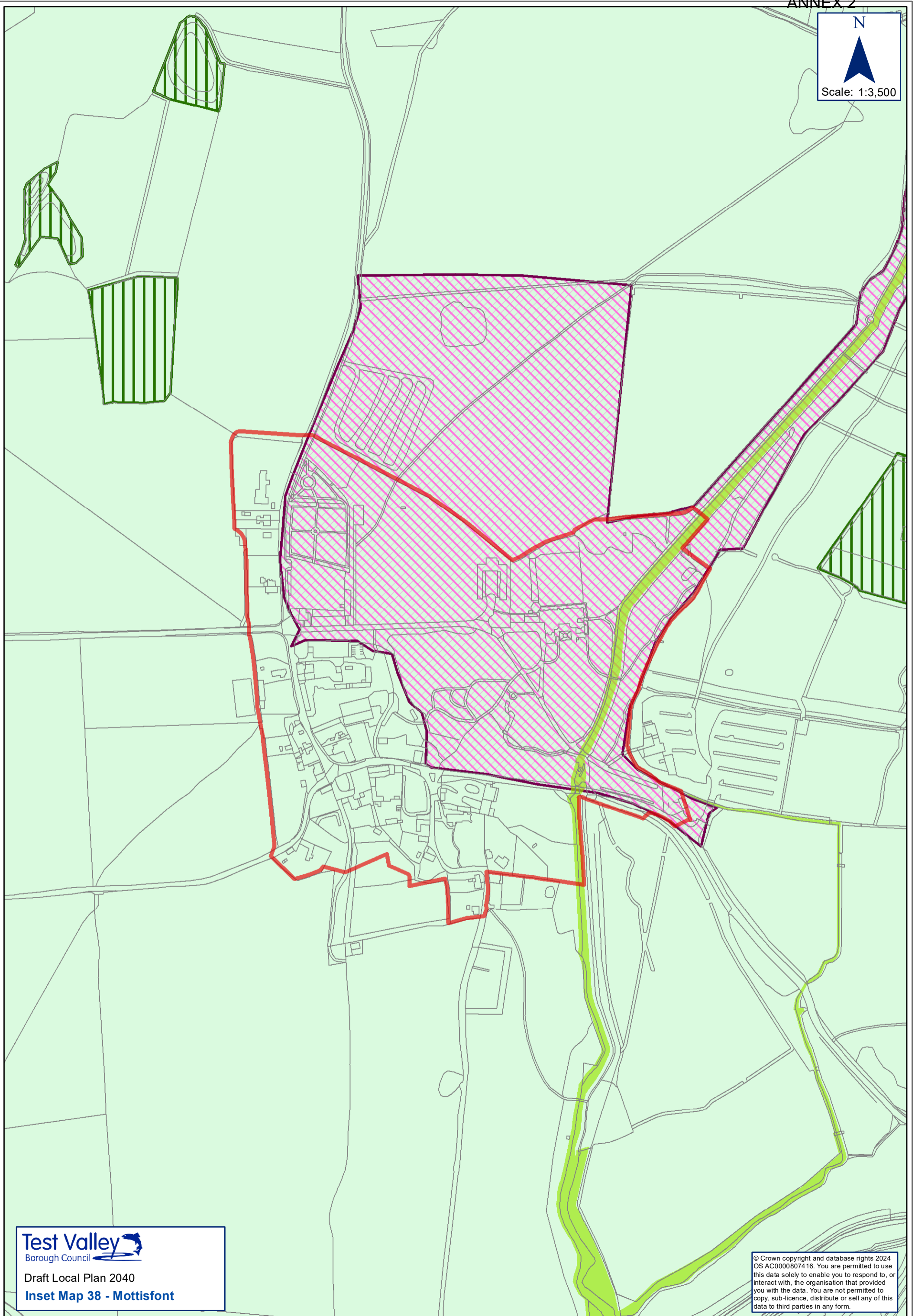
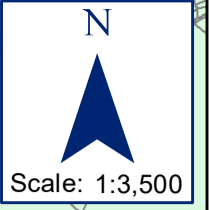


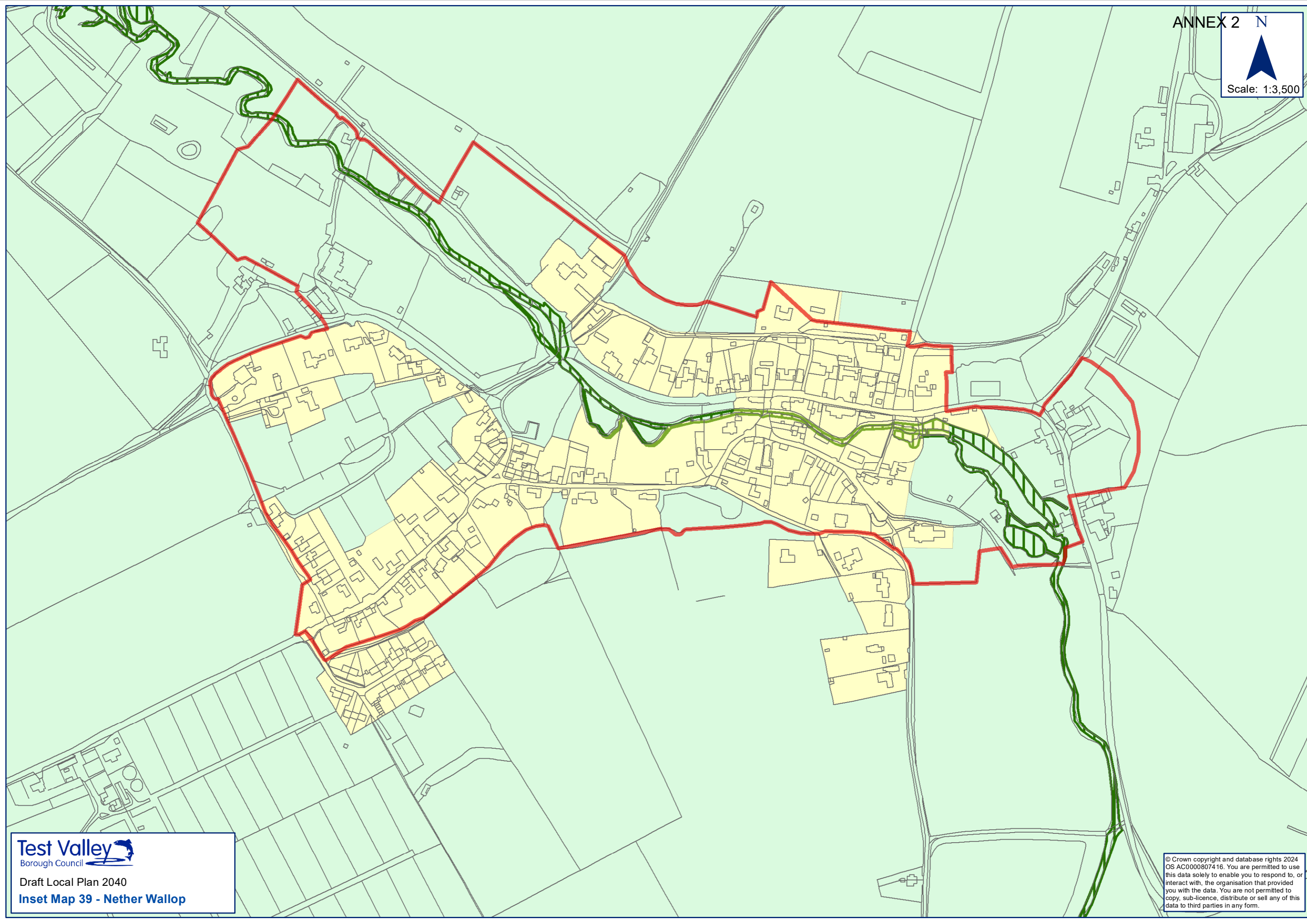
© Crown copyright and database rights 2024  
OS AC0000807416. You are permitted to use  
this data solely to enable you to respond to, or  
interact with, the organisation that provided  
you with the data. You are not permitted to  
copy, sub-licence, distribute or sell any of this  
data to third parties in any form.



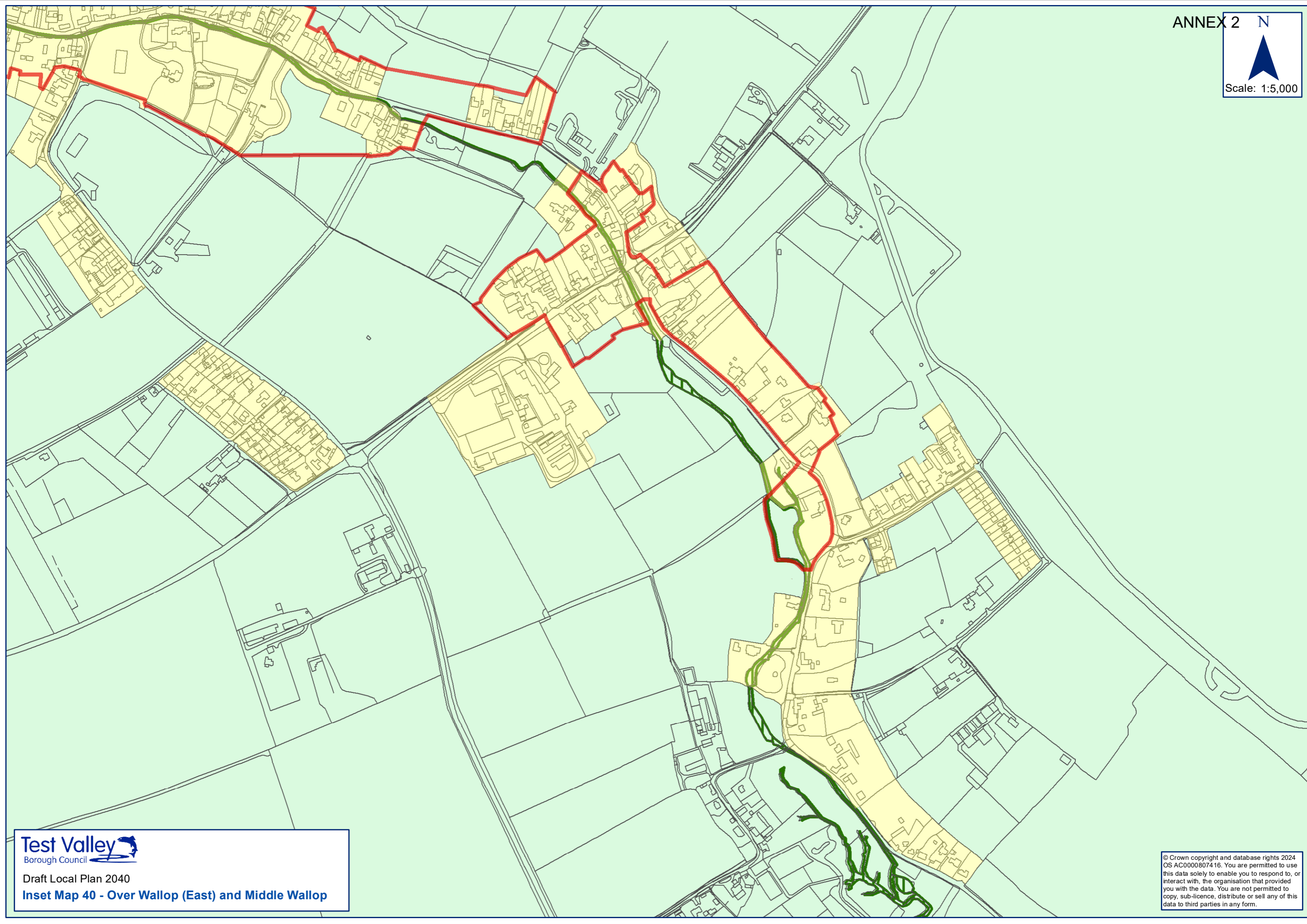
**INSET MAP 48**

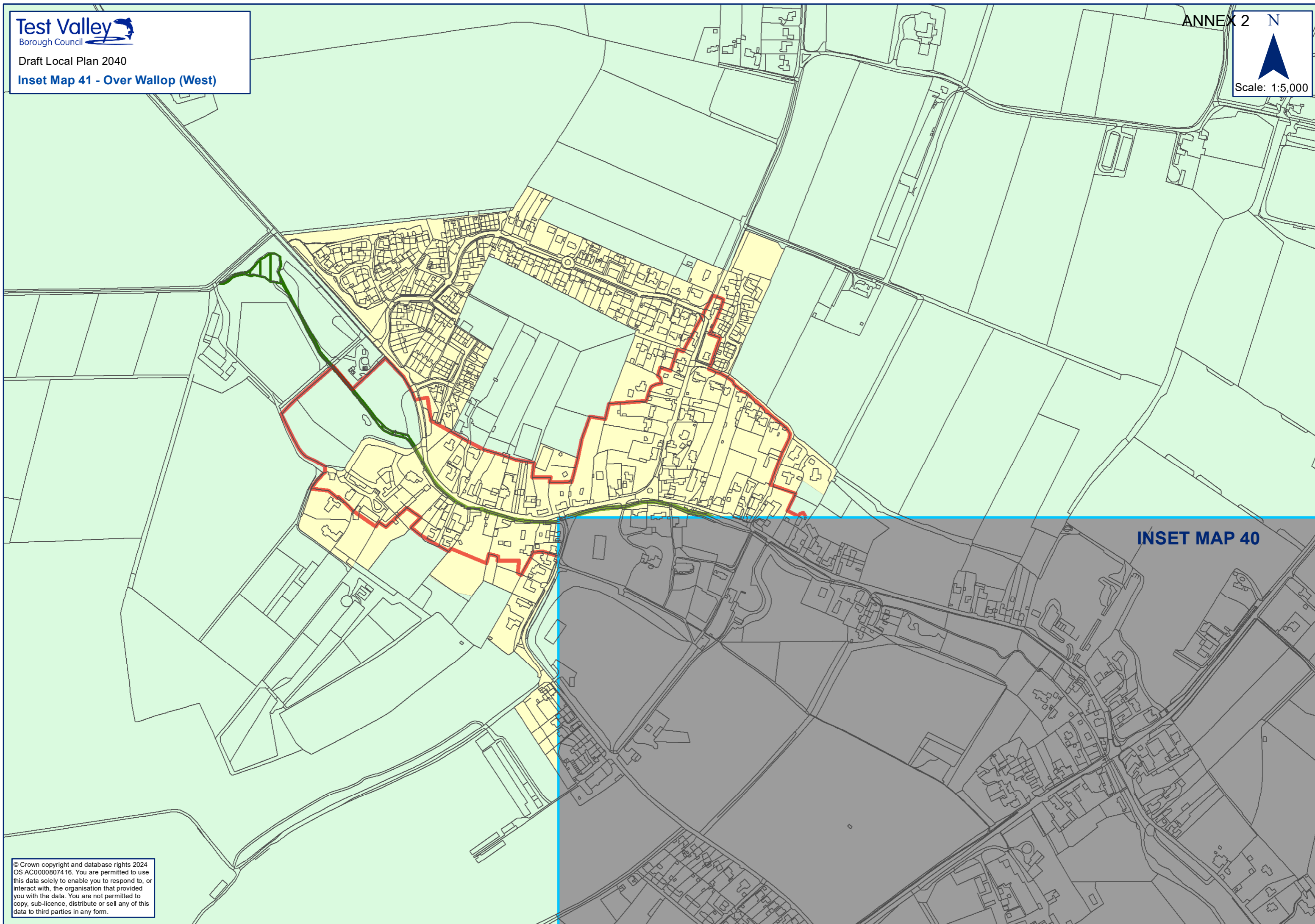











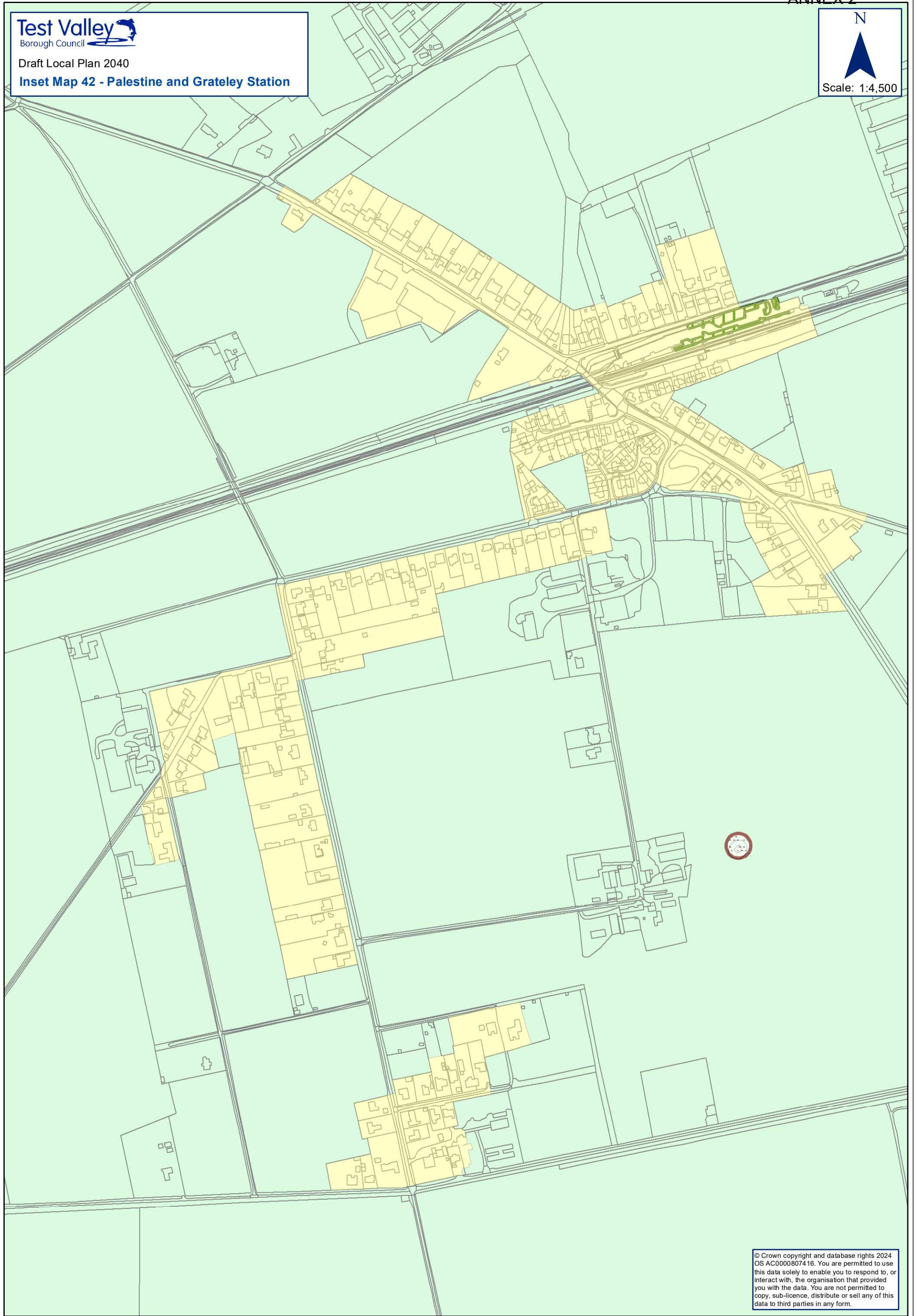


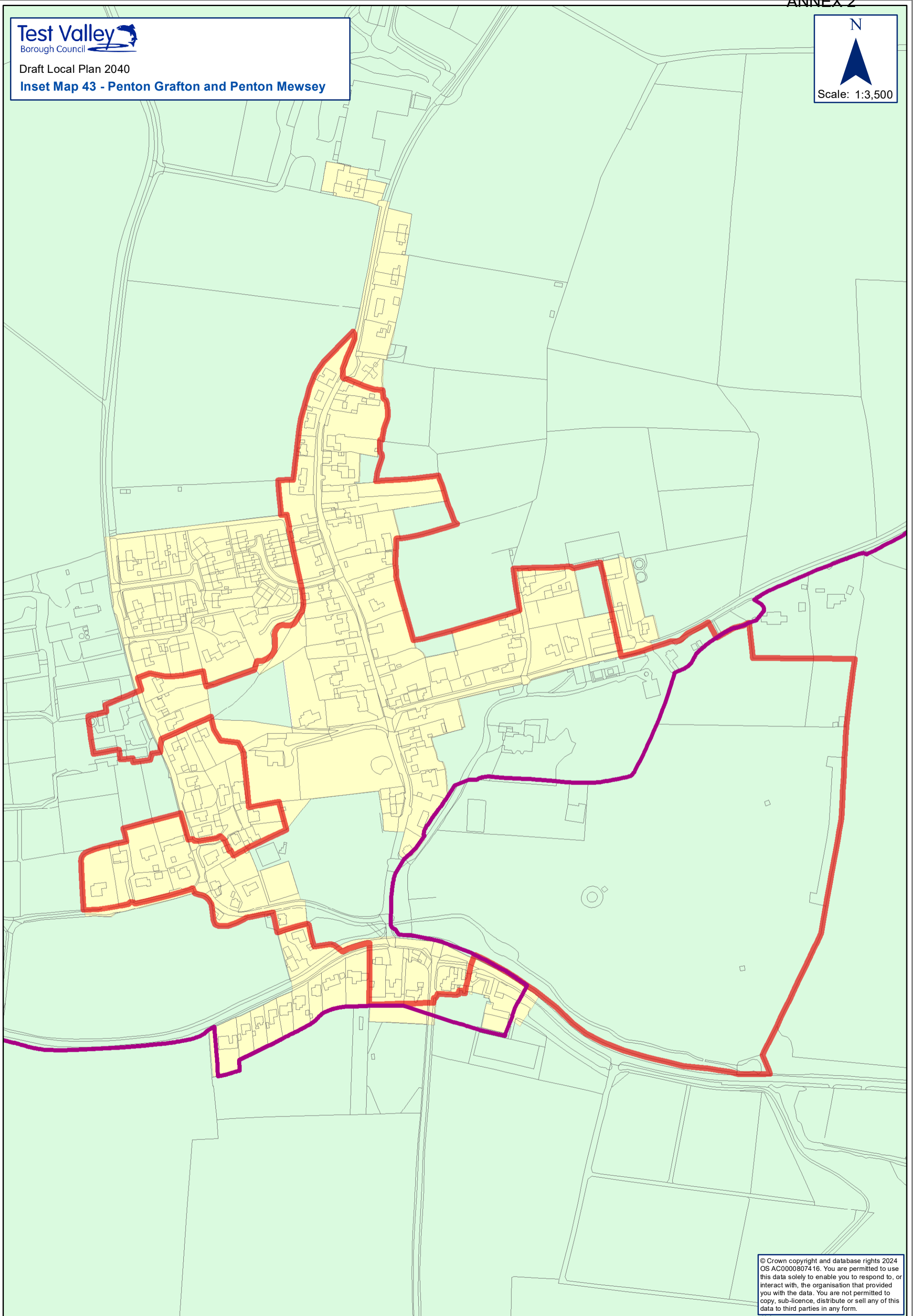
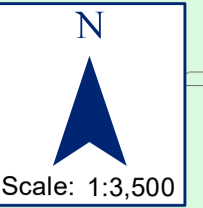
INSET MAP 40

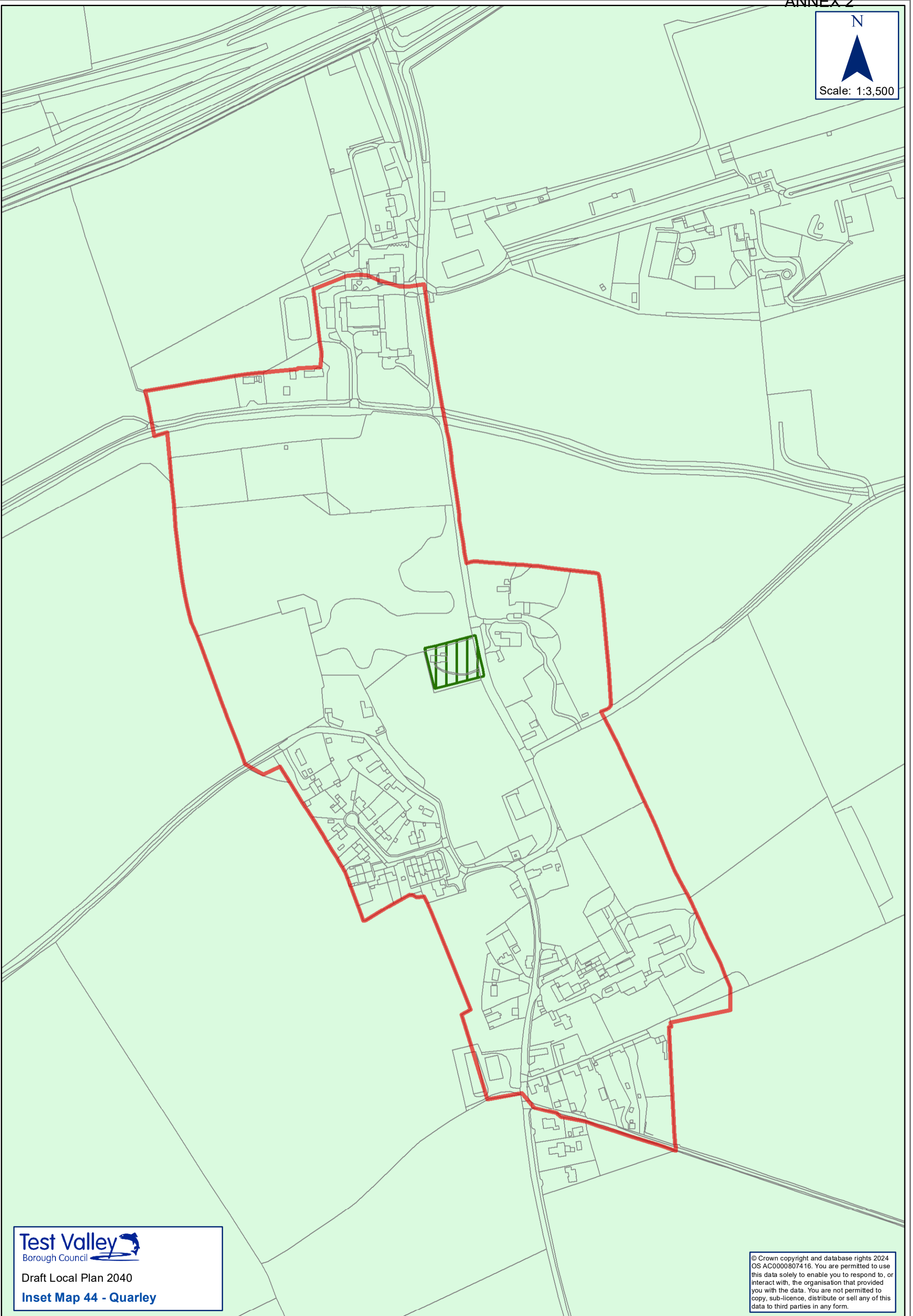

N

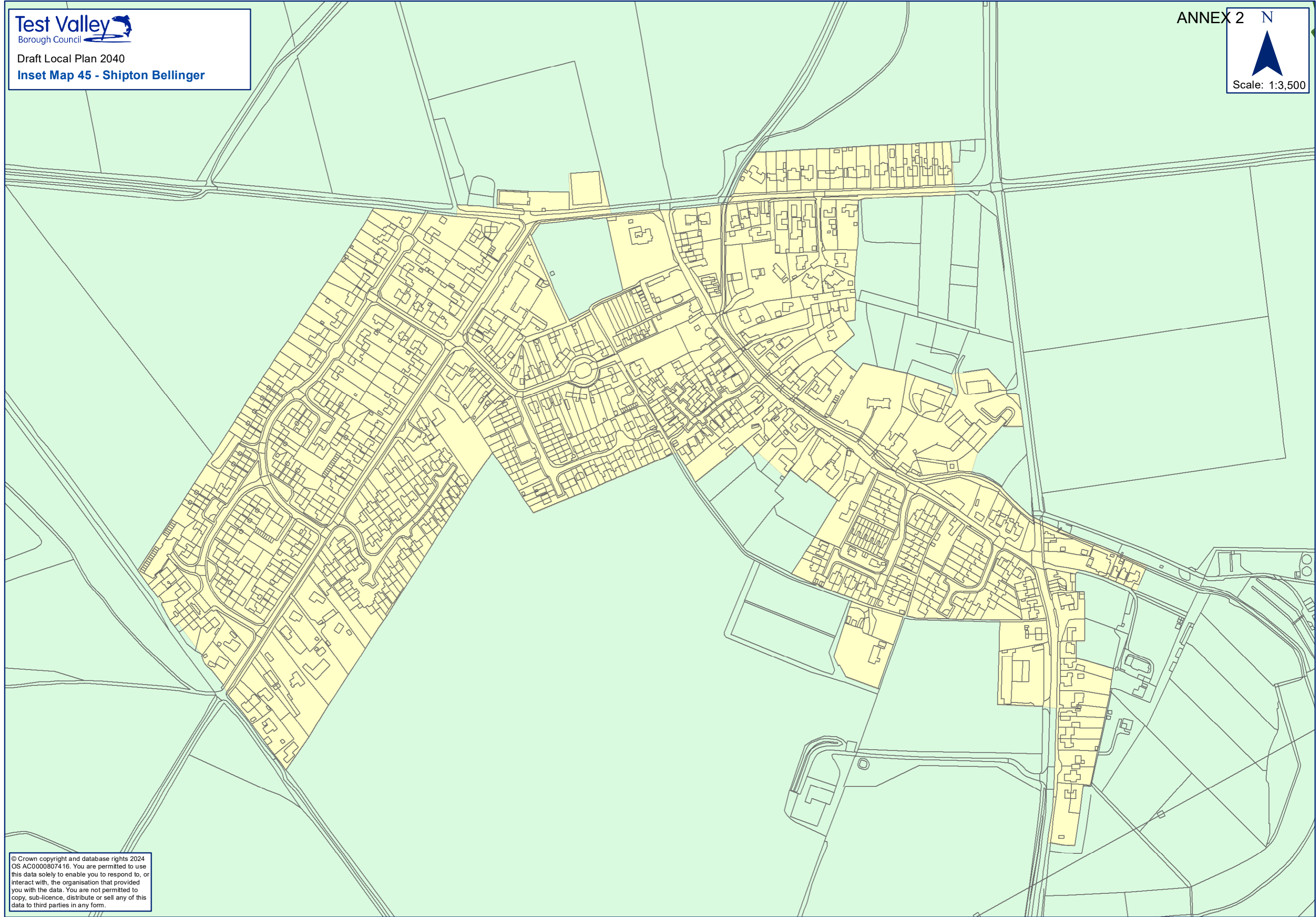


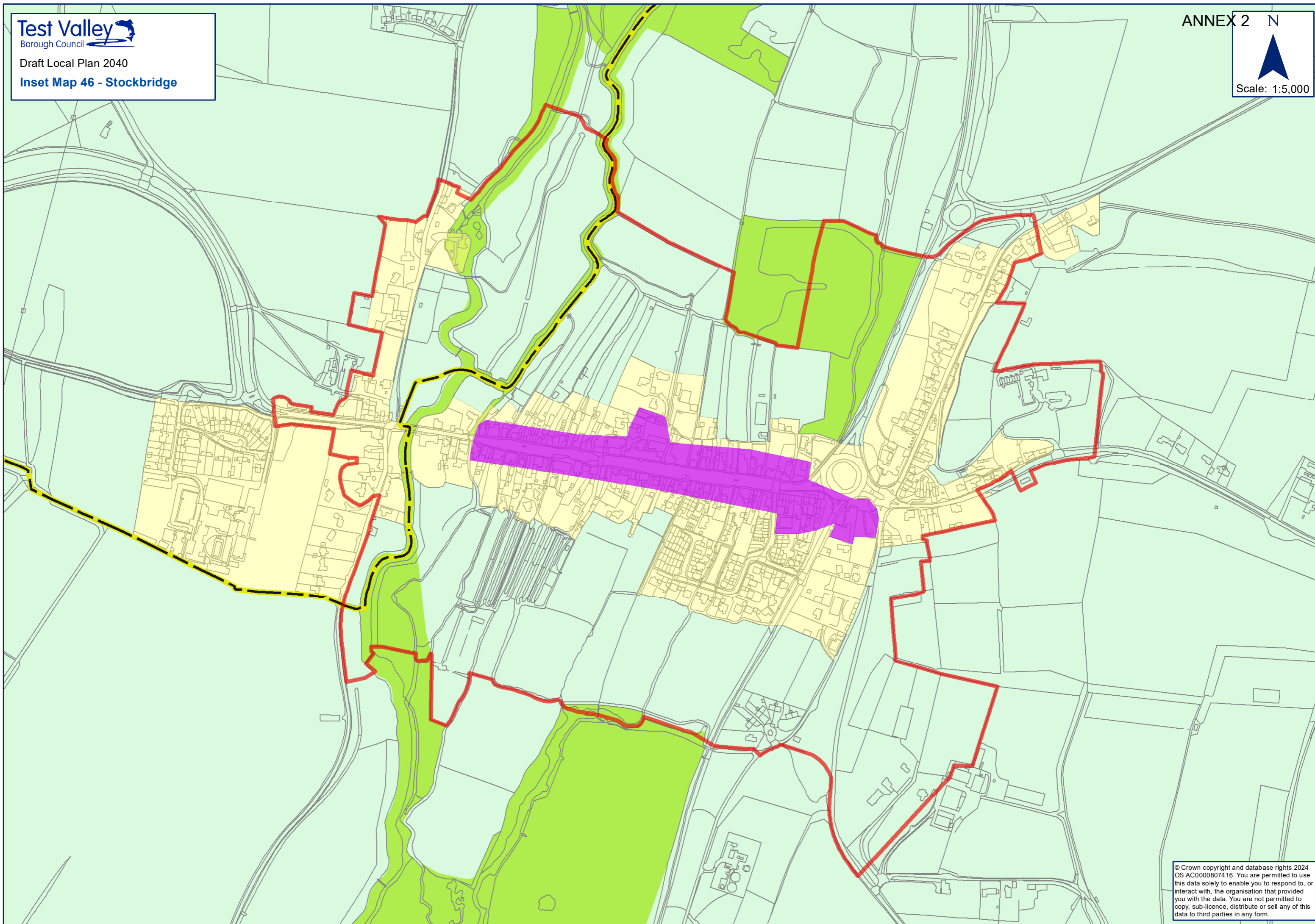
Scale: 1:4,500









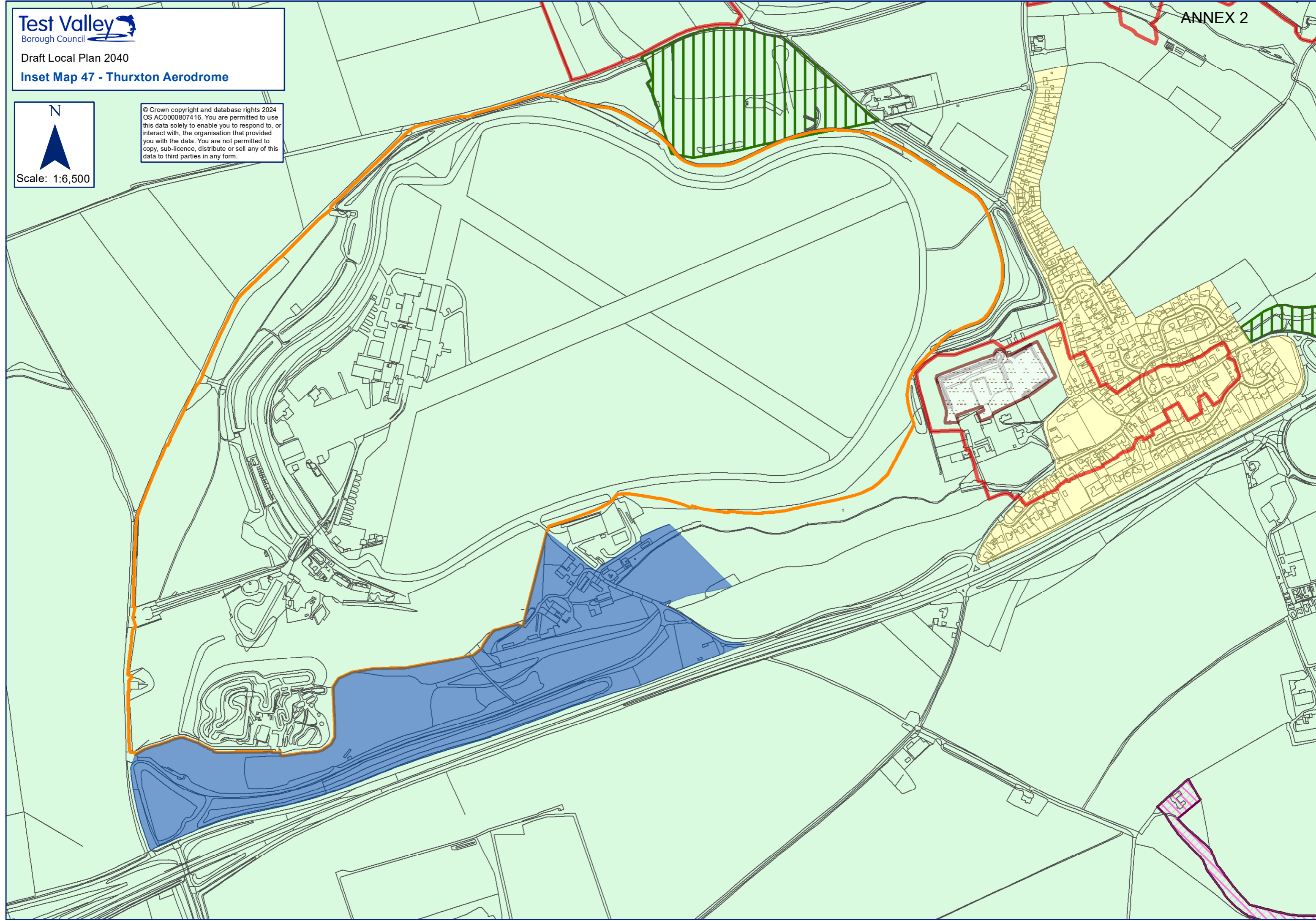


© Crown copyright and database rights 2024  
OS AC0000807416. You are permitted to use  
this data solely to enable you to respond to, or  
interact with, the organisation that provided  
you with the data. You are not permitted to  
copy, sub-licence, distribute or sell any of this  
data to third parties in any form.

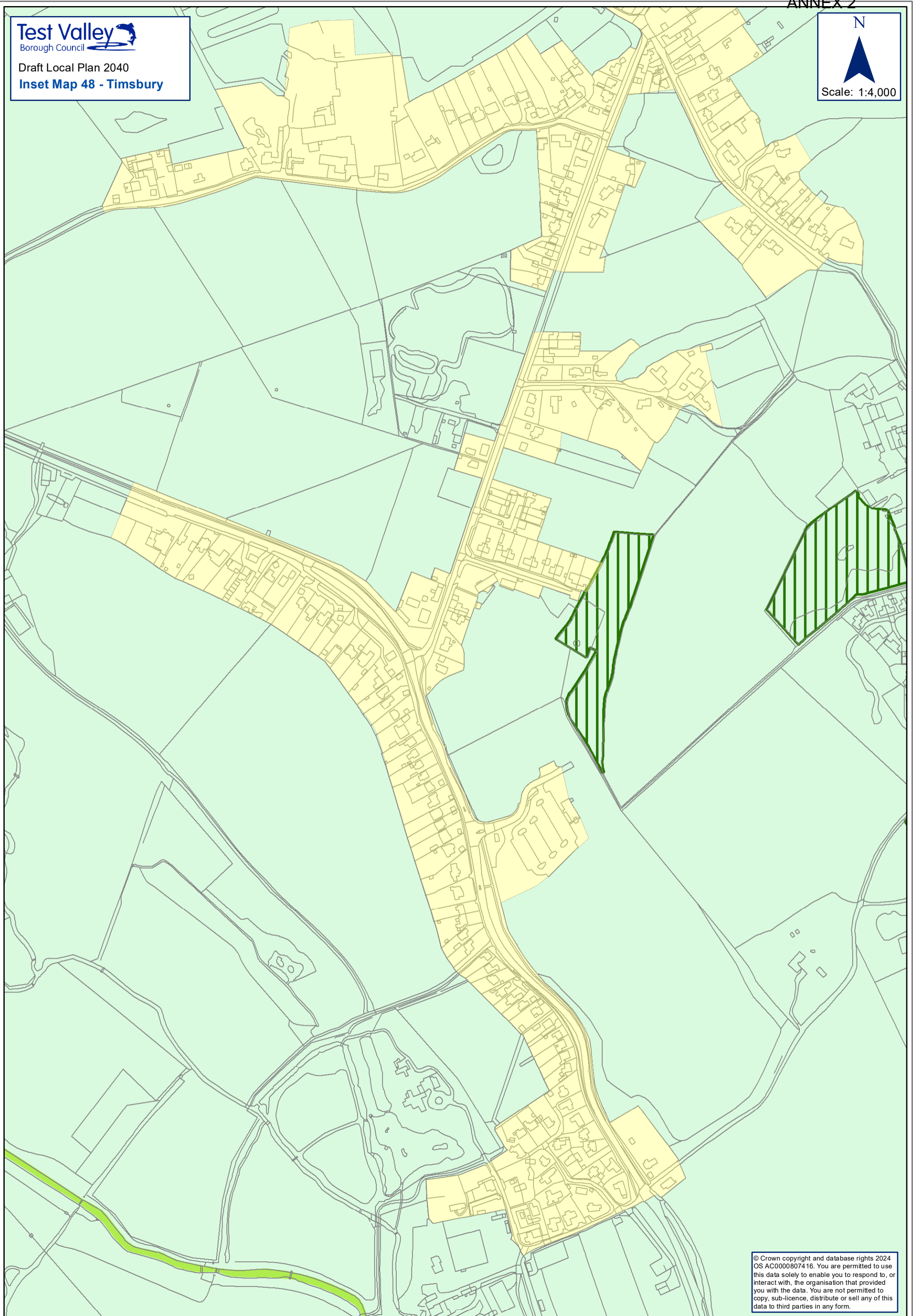

N

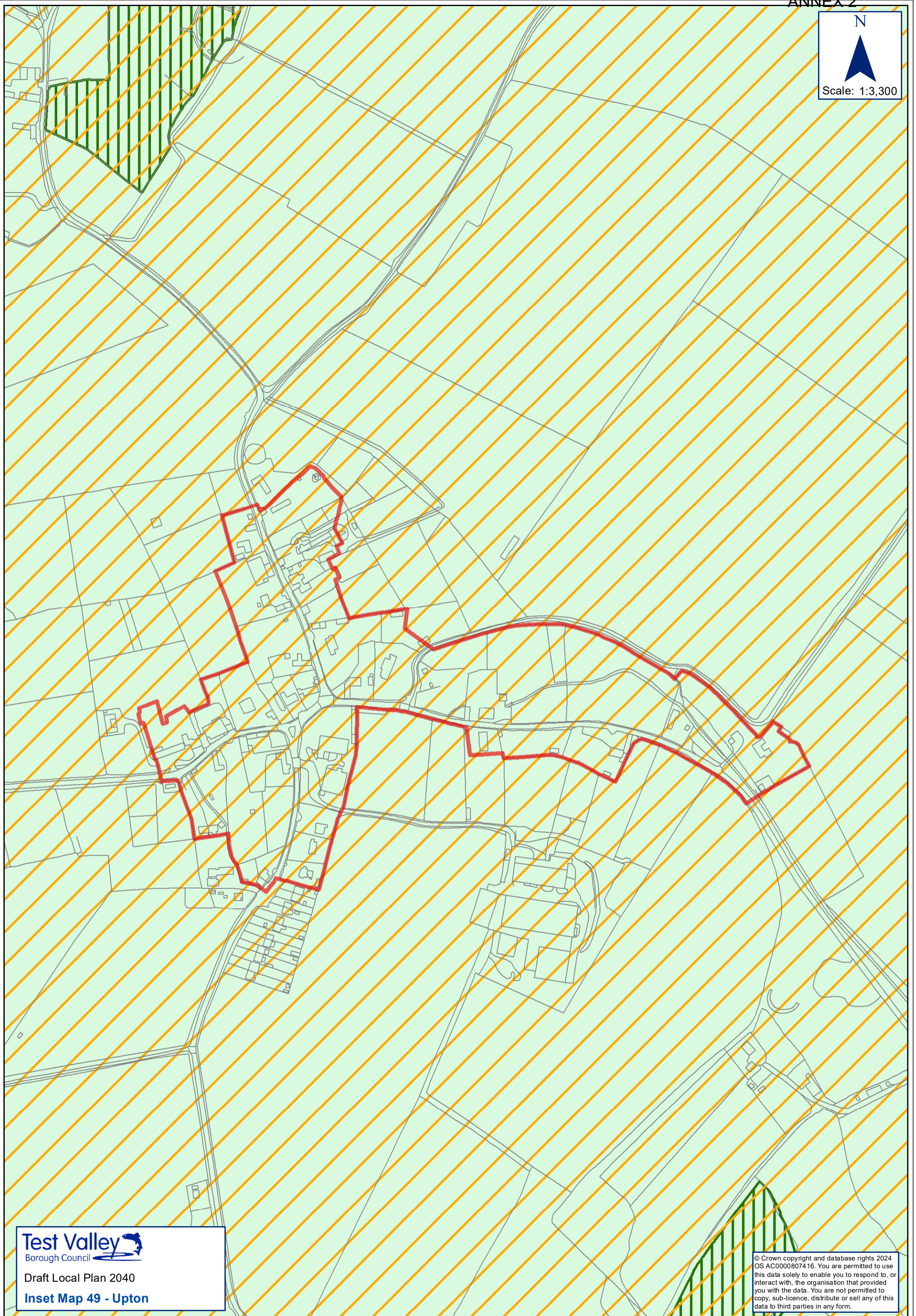
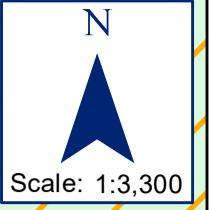


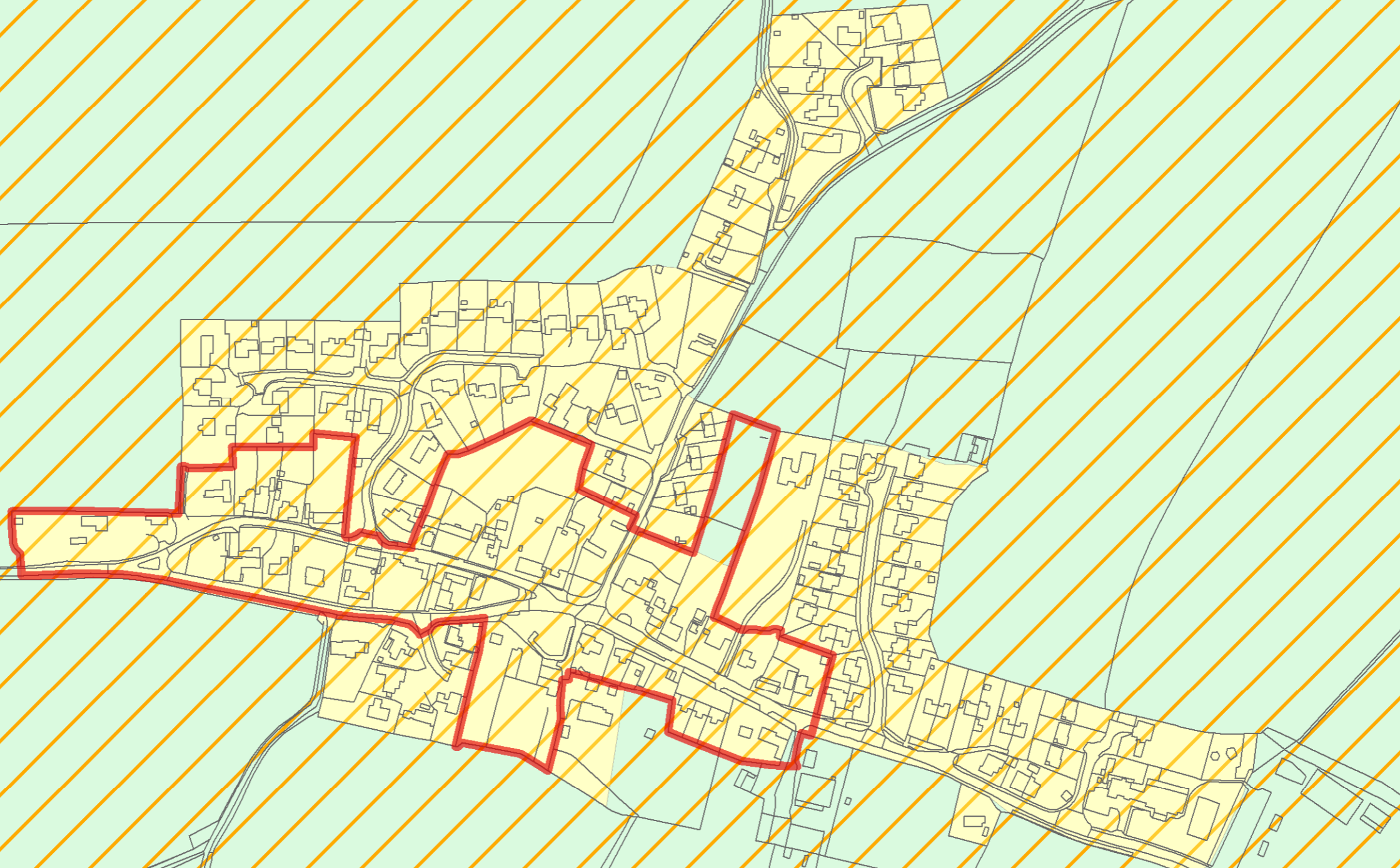
Scale: 1:6,500

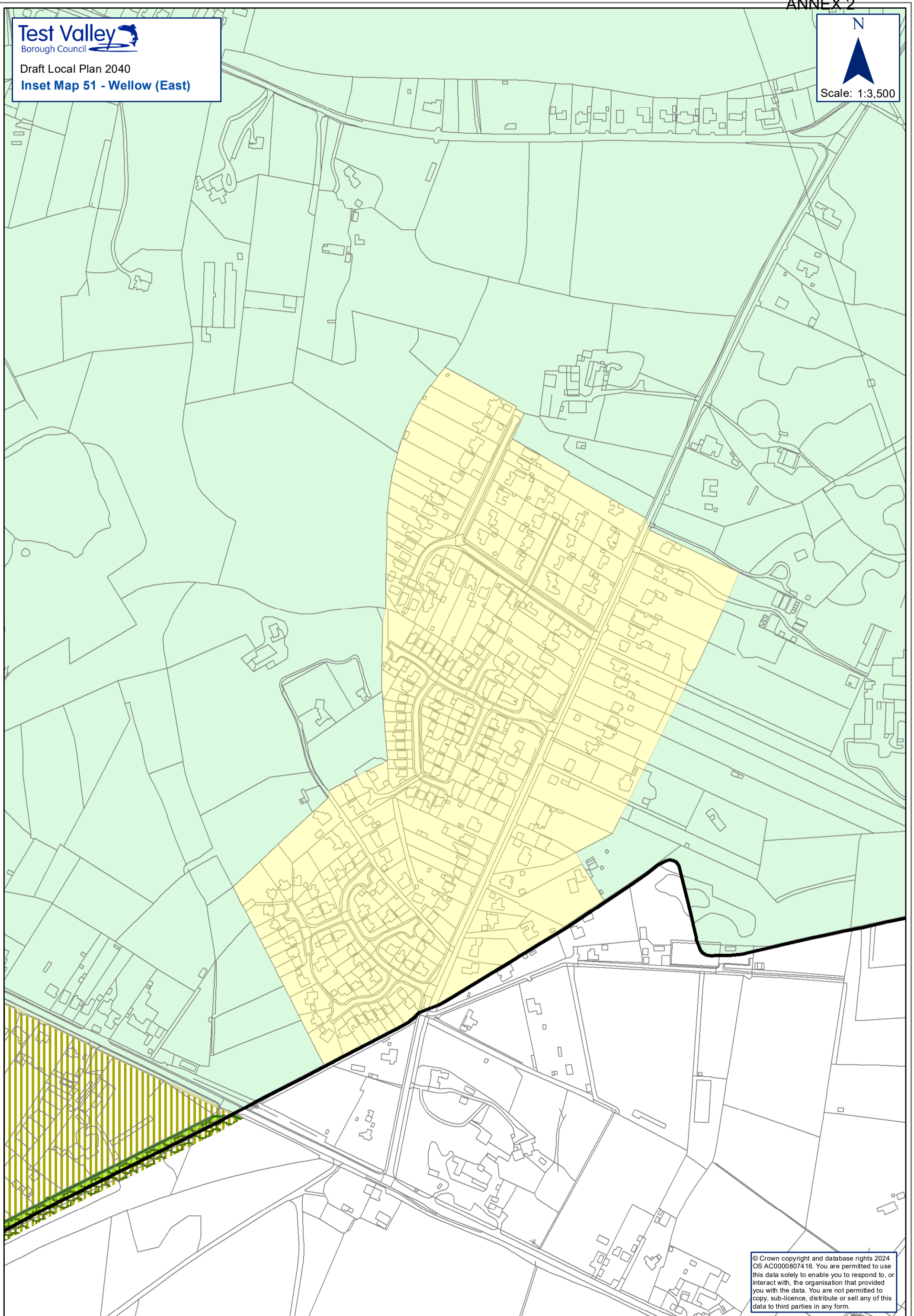
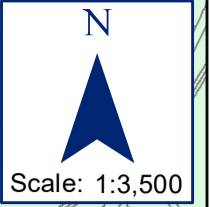




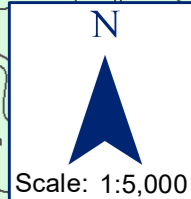




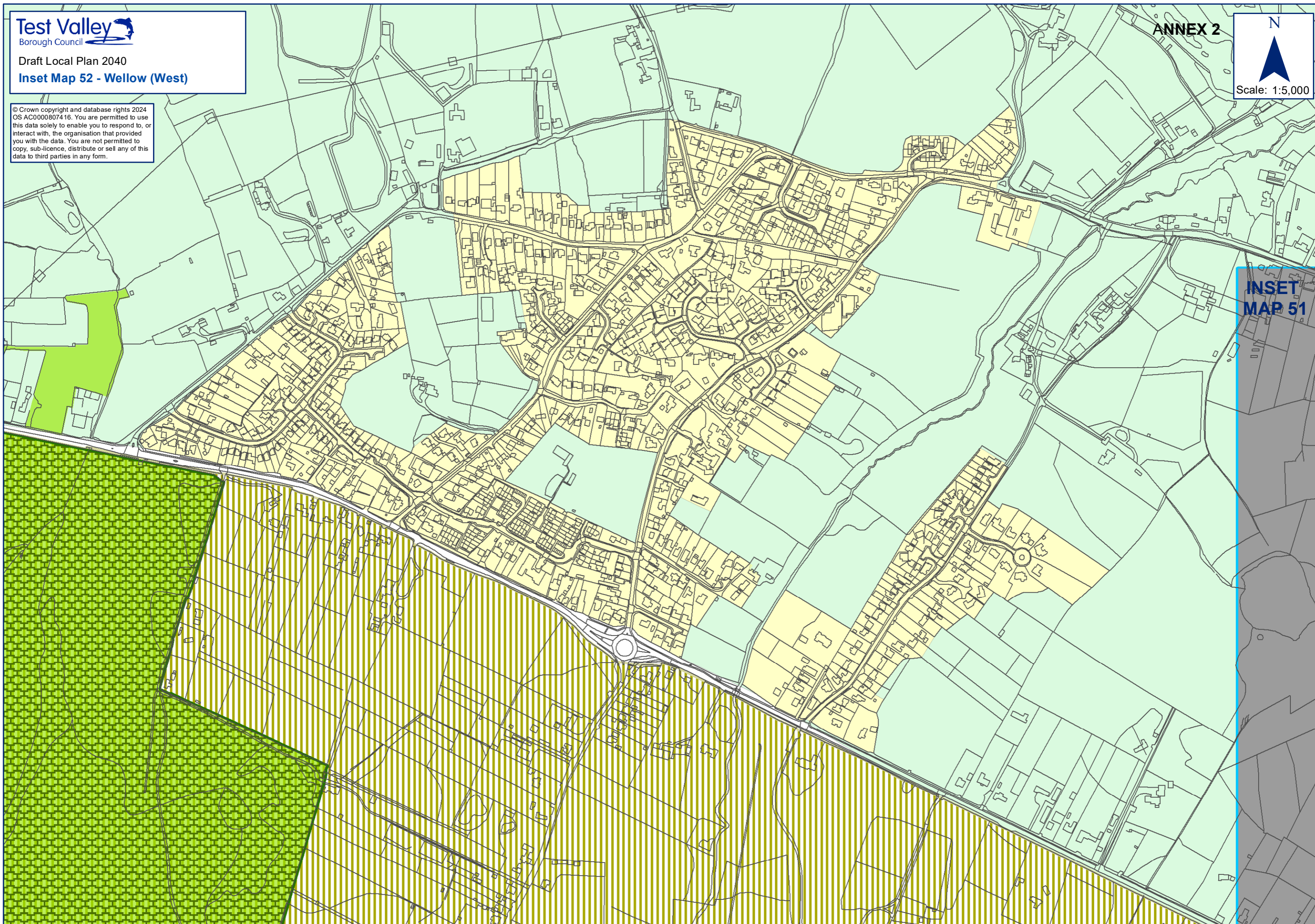


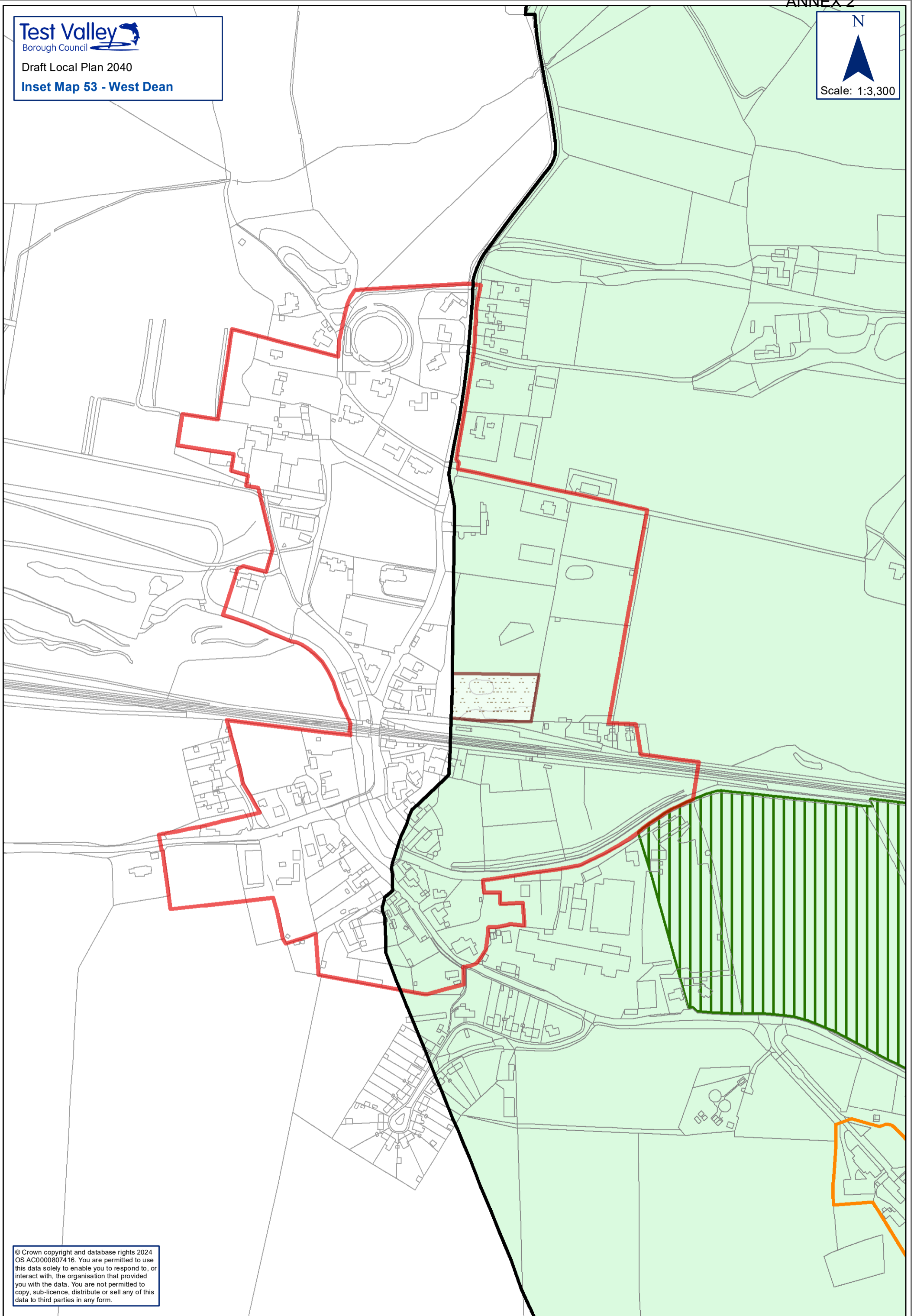
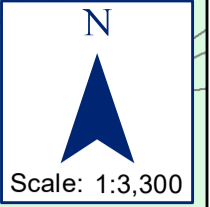


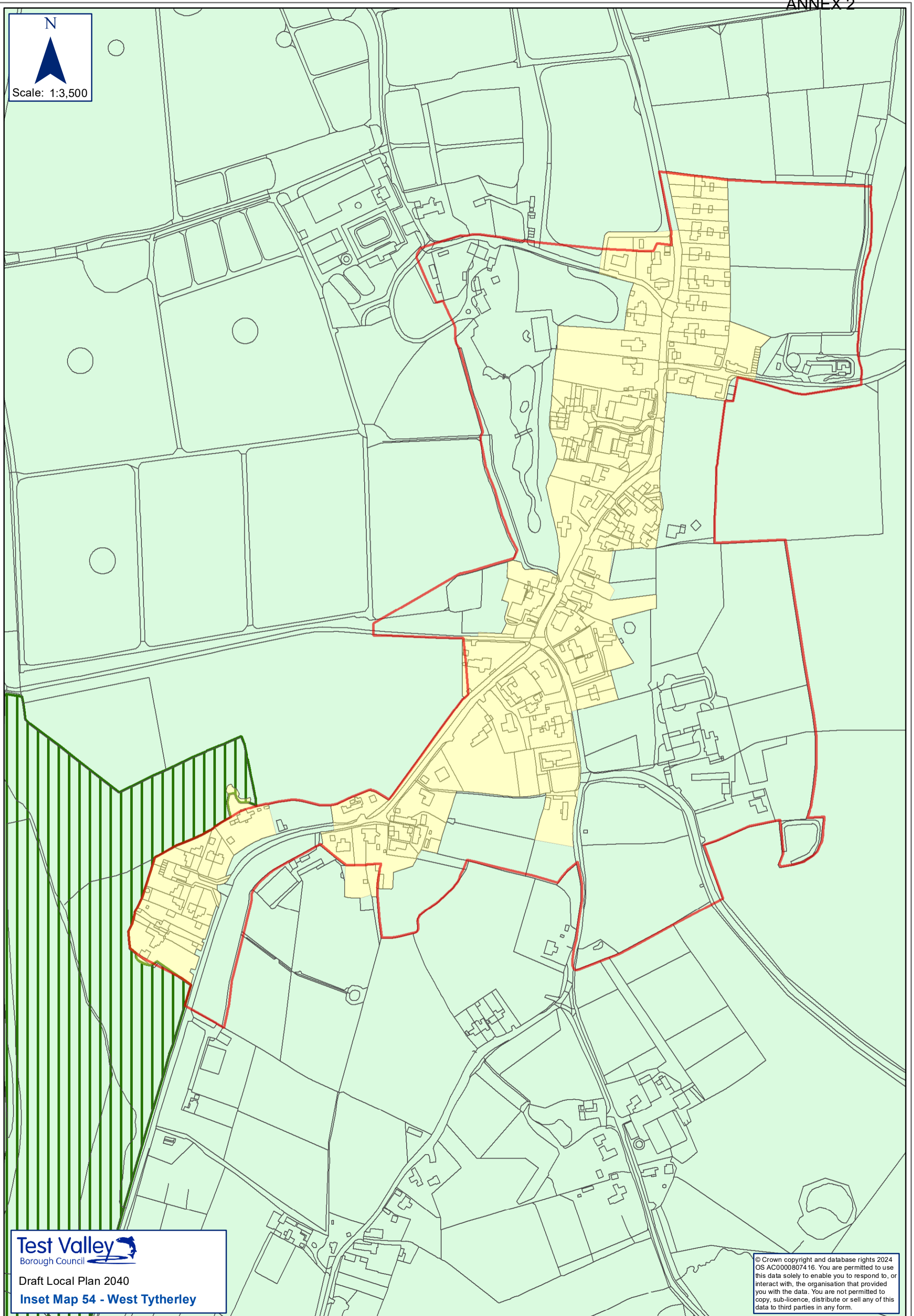
© Crown copyright and database rights 2024  
OS AC0000807416. You are permitted to use  
this data solely to enable you to respond to, or  
interact with, the organisation that provided  
you with the data. You are not permitted to  
copy, sub-licence, distribute or sell any of this  
data to third parties in any form.

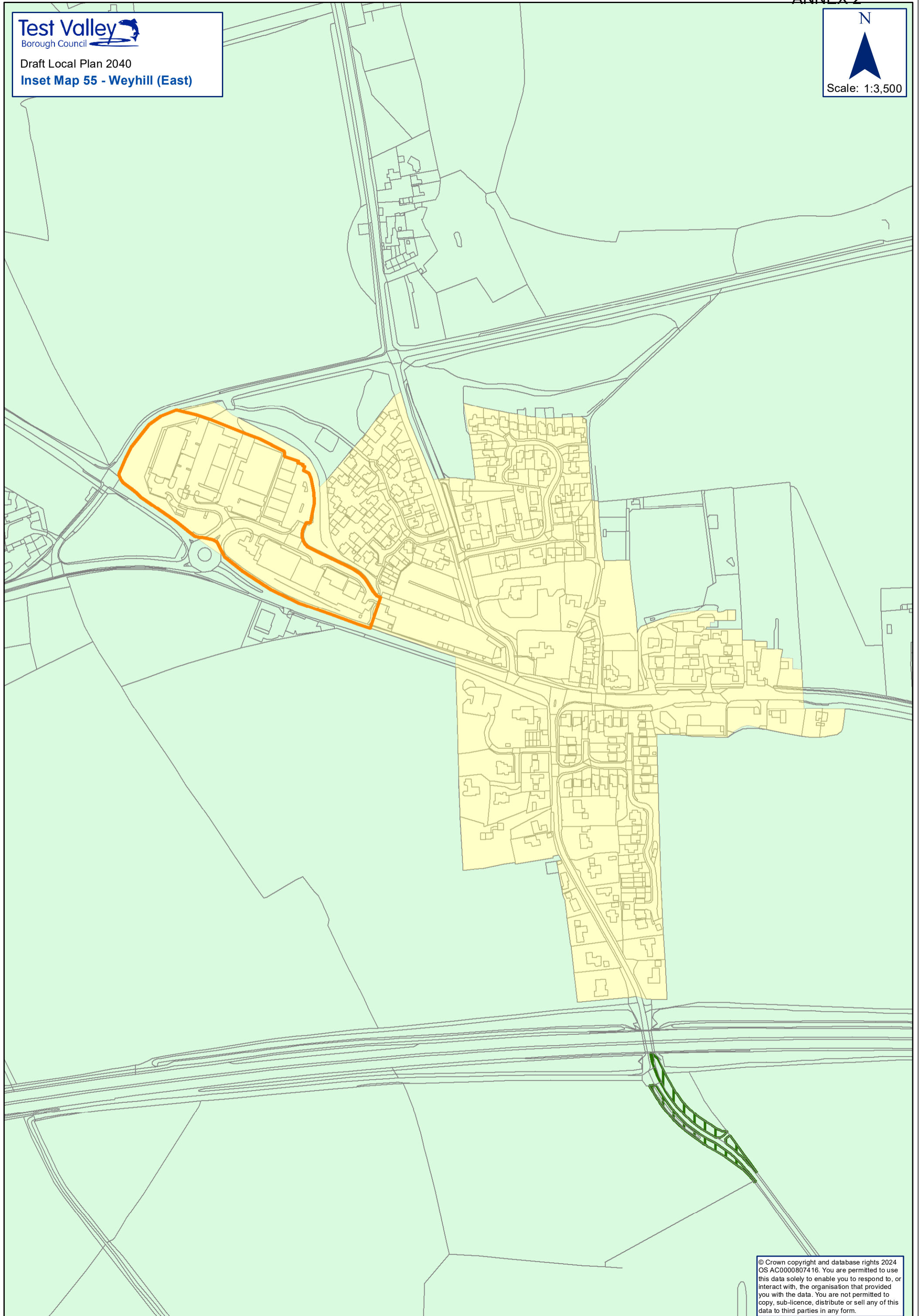
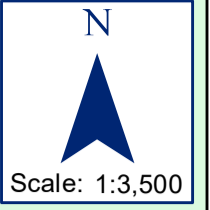


INSET  
MAP 51

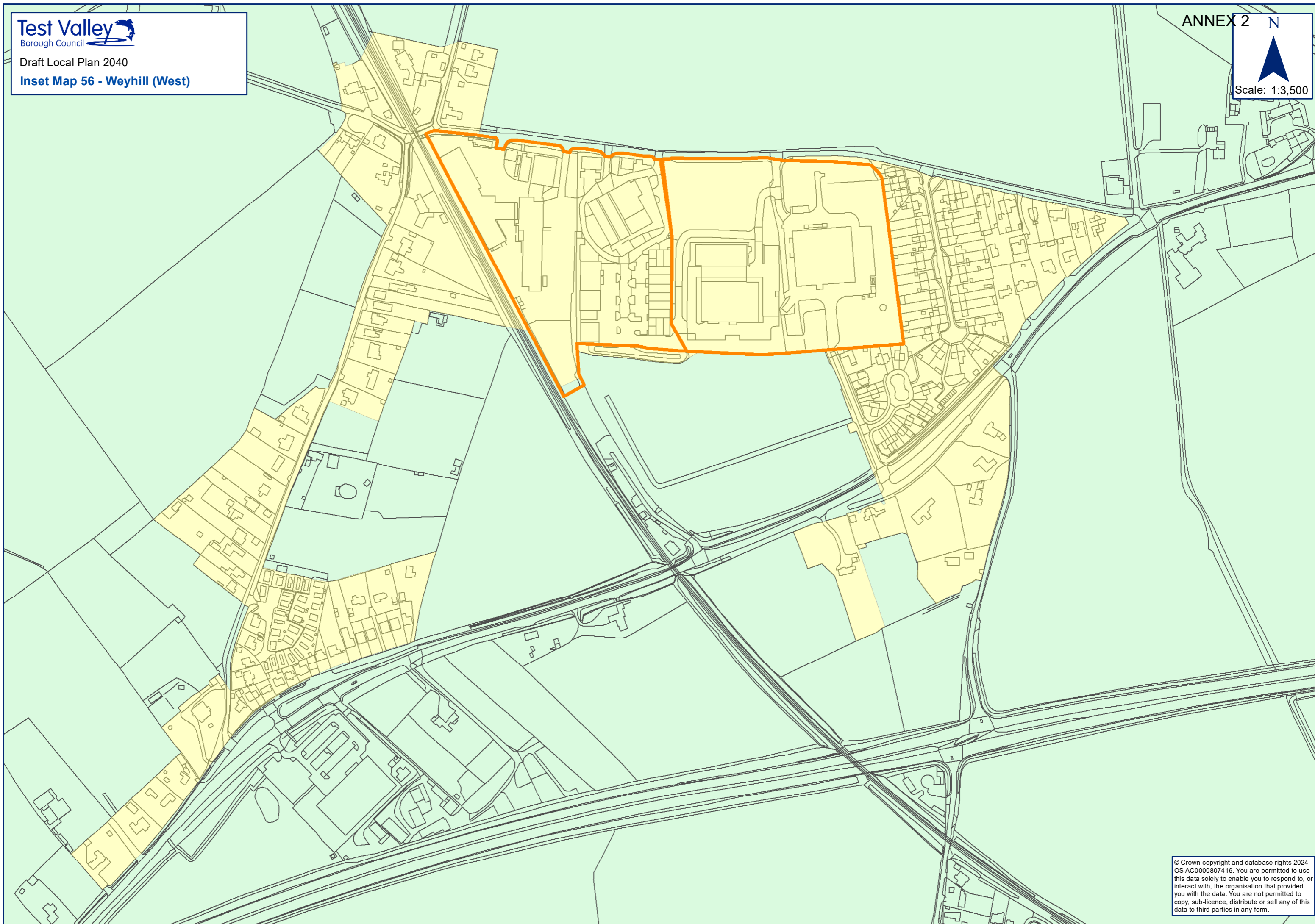


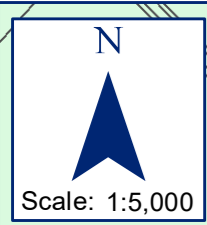












ANNEX 2

